




Document Path: \\atstfhp\INT\Claims\CLAIMMAP\Qe01_29\Port Curtis Coral Coast\PCCC_TR_ILUA_2017\MXD\20170911\Schedule_1\QOC\1_29_PCCC_A3P_TR_ILUA_2017_Schedule_1_Mapbook.mxd

<p>LEGEND</p> <ul style="list-style-type: none"> Schedule 1 - Agreement Area External boundary DCDB Local Government Area boundaries 	<p>NATIVE TITLE TENURE RESOLUTION MAP</p> <p>QUD6026/2001 Bailal, Gurang, Gooreng Gooreng, Taribelang Bunda Claim (QC2001/029) Sheet 166 of 210</p> <p><small>Compilation : Land Tenure Information obtained from the Digital Cadastral Data Base (July 2014), Department of Natural Resources & Mines, Brisbane. The Land Registry in the Department of Natural Resources & Mines should be consulted for verification of tenures.</small></p> <p><small>Feature names shown on this map have been obtained from available information. It is possible that errors and omissions may exist. While every care is taken to ensure the accuracy of this data, the Department of Natural Resources & Mines, and/or contributors to this publication, makes no representations or warranties about its accuracy, reliability, completeness or suitability for any particular purpose and disclaims all responsibility and all liability (including without limitation, liability in negligence) for all injuries, expenses, losses, damages (including indirect or consequential damage) and costs which might be incurred as a result of the data being inaccurate or incomplete in any way or for any reason.</small></p> <p><small>Copyright protects this publication. Except for purposes permitted by the Copyright Act 1968, reproduction by any means (photocopying, electronic, mechanical, recording or otherwise) is prohibited without the prior written permission of the Department of Natural Resources & Mines.</small></p> <p><small>All enquiries: The Manager, Client Mapping Services, Department of Natural Resources and Mines, GPO Box 2454, Brisbane, QLD 4001</small></p> <p><small>Produced by the Department of Natural Resources and Mines, © The State Of Queensland (Department of Natural Resources and Mines) October 2017.</small></p>	 <p>1:1,500</p>  <p>0 0.01 0.02 0.03 0.04 Kilometres</p> <p>Map Projection: GCS GDA 1994</p>	 <p>SHEET KEY</p>
---	---	---	---



NATIVE TITLE TENURE RESOLUTION MAP

QUD6026/2001 Bailal, Gurang, Gooreng Gooreng, Taribelang Bunda Claim (QC2001/029) Sheet 167 of 210

LEGEND

- Schedule 1 - Agreement Area
- External boundary
- DCDB
- Local Government Area boundaries

Compilation : Land Tenure Information obtained from the Digital Cadastral Data Base (July 2014), Department of Natural Resources & Mines, Brisbane.
The Land Registry in the Department of Natural Resources & Mines should be consulted for verification of tenures.

Feature names shown on this map have been obtained from available information. It is possible that errors and omissions may exist. While every care is taken to ensure the accuracy of this data, the Department of Natural Resources & Mines, and/or contributors to this publication, makes no representations or warranties about its accuracy, reliability, completeness or suitability for any particular purpose and disclaims all responsibility and all liability (including without limitation, liability in negligence) for all injuries, expenses, losses, damages (including indirect or consequential damage) and costs which might be incurred as a result of the data being inaccurate or incomplete in any way or for any reason.

Copyright protects this publication. Except for purposes permitted by the Copyright Act 1968, reproduction by any means (photocopying, electronic, mechanical, recording or otherwise) is prohibited without the prior written permission of the Department of Natural Resources & Mines.



All enquiries: The Manager, Client Mapping Services, Department of Natural Resources and Mines, GPO Box 2454, Brisbane, QLD 4001

Produced by the Department of Natural Resources and Mines.
© The State Of Queensland (Department of Natural Resources and Mines) October 2017.

1:8,000

0 0.065 0.13 0.195 0.26
Kilometres

Map Projection: GCS GDA 1994

SHEET KEY



NATIVE TITLE TENURE RESOLUTION MAP

QUD6026/2001 Bailai, Gurang, Gooreng Gooreng, Taribelang Bunda Claim (QC2001/029) Sheet 168 of 210

- Schedule 1 - Agreement Area
- External boundary
- DCDB
- Local Government Area boundaries

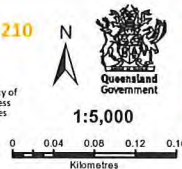
Compilation : Land Tenure Information obtained from the Digital Cadastral Data Base (July 2014), Department of Natural Resources & Mines, Brisbane.
 The Land Registry in the Department of Natural Resources & Mines should be consulted for verification of tenures.

Feature names shown on this map have been obtained from available information. It is possible that errors and omissions may exist. While every care is taken to ensure the accuracy of this data, the Department of Natural Resources & Mines, and/or contributors to this publication, makes no representations or warranties about its accuracy, reliability, completeness or suitability for any particular purpose and disclaims all responsibility and all liability (including without limitation, liability in negligence) for all injuries, expenses, losses, damages (including indirect or consequential damage) and costs which might be incurred as a result of the data being inaccurate or incomplete in any way or for any reason.

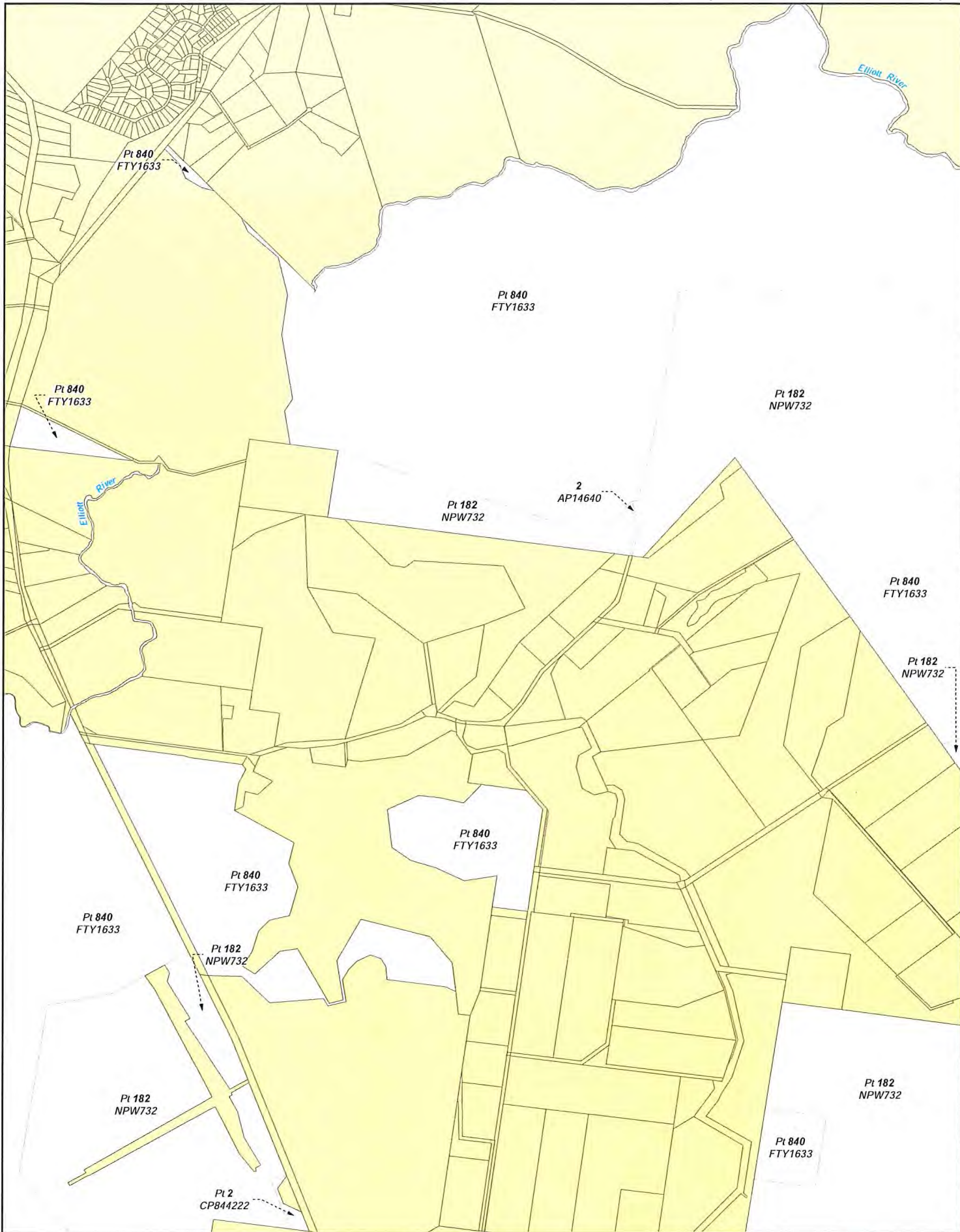
Copyright protects this publication. Except for purposes permitted by the Copyright Act 1968, reproduction by any means (photocopying, electronic, mechanical, recording or otherwise) is prohibited without the prior written permission of the Department of Natural Resources & Mines.

All enquiries: The Manager, Client Mapping Services, Department of Natural Resources and Mines, GPO Box 2454, Brisbane, QLD 4001

Produced by the Department of Natural Resources and Mines,
 © The State Of Queensland (Department of Natural Resources and Mines) October 2017.



SHEET KEY



LEGEND

- Schedule 1 - Agreement Area
- External boundary
- DCDB
- Local Government Area boundaries

NATIVE TITLE TENURE RESOLUTION MAP

QUD6026/2001 Bailai, Gurang, Gooreng Gooreng, Taribelang Bunda Claim (QC2001/029) Sheet 169 of 210


Compilation: Land Tenure Information obtained from the Digital Cadastral Data Base (July 2014), Department of Natural Resources & Mines, Brisbane. The Land Registry in the Department of Natural Resources & Mines should be consulted for verification of tenures.

Feature names shown on this map have been obtained from available information. It is possible that errors and omissions may exist. While every care is taken to ensure the accuracy of this data, the Department of Natural Resources & Mines, and/or contributors to this publication, makes no representations or warranties about its accuracy, reliability, completeness or suitability for any particular purpose and disclaims all responsibility and all liability (including without limitation, liability in negligence) for all injuries, expenses, losses, damages (including indirect or consequential damage) and costs which might be incurred as a result of the data being inaccurate or incomplete in any way or for any reason.

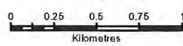
Copyright protects this publication. Except for purposes permitted by the Copyright Act 1968, reproduction by any means (photocopying, electronic, mechanical, recording or otherwise) is prohibited without the prior written permission of the Department of Natural Resources & Mines.

All enquiries: The Manager, Client Mapping Services, Department of Natural Resources and Mines, GPO Box 2454, Brisbane, QLD 4001


Produced by the Department of Natural Resources and Mines.
© The State Of Queensland (Department of Natural Resources and Mines) October 2017.




1:30,000



0 0.25 0.5 0.75 1
Kilometres

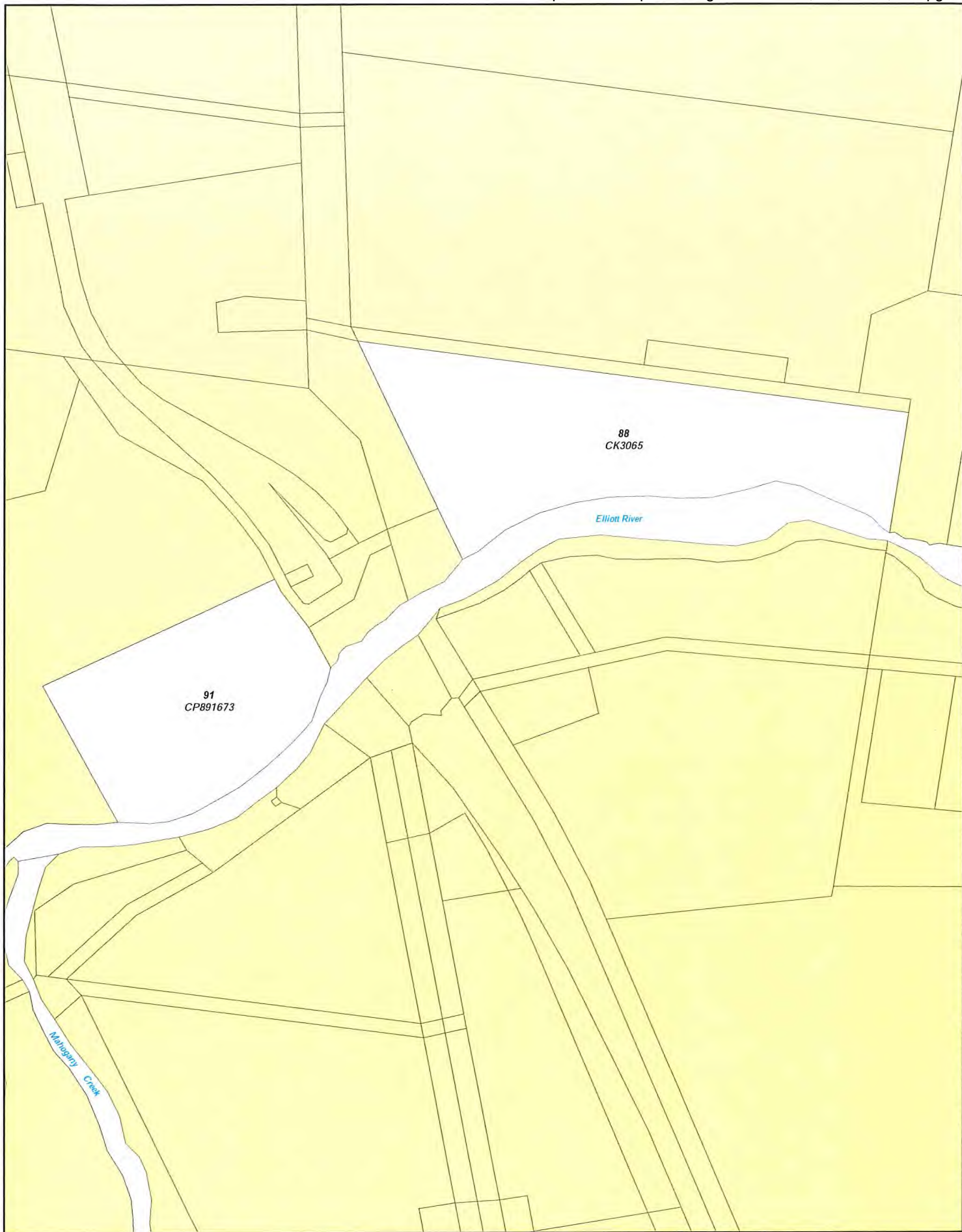


Queensland Government



SHEET KEY

Document Path: \\atsfshp\NTClaims\CLAIMMAP\Qe01_29\Port Curtis Coral Coast\NPCCC_TR_ILUA_2017\MXD\20170911\Schedule_1\QCM_29_PCCC_A3P_TR_ILUA_2017_Schedule_1_Mapbook.mxd



Document Path: \\atfilep\NT\Claims\CLAIMMAP\Qc01_29\Port Curtis Coral Coast\PCCC_TR_ILUA_2017\MXD\20170911\Schedule_1\QOC01_29_PCCC_A3P_TR_ILUA_2017_Schedule_1_Mapbook.mxd

NATIVE TITLE TENURE RESOLUTION MAP

- LEGEND**
- Schedule 1 - Agreement Area
 - External boundary
 - DCDB
 - Local Government Area boundaries

QUD6026/2001 Bailai, Gurang, Gooreng Gooreng, Taribelang Bunda Claim (QC2001/029) Sheet 170 of 210

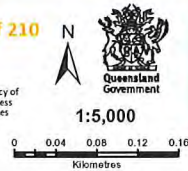
Compilation : Land Tenure Information obtained from the Digital Cadastral Data Base (July 2014), Department of Natural Resources & Mines, Brisbane.
 The Land Registry in the Department of Natural Resources & Mines should be consulted for verification of tenures.

Feature names shown on this map have been obtained from available information. It is possible that errors and omissions may exist. While every care is taken to ensure the accuracy of this data, the Department of Natural Resources & Mines, and/or contributors to this publication, makes no representations or warranties about its accuracy, reliability, completeness or suitability for any particular purpose and disclaims all responsibility and all liability (including without limitation, liability in negligence) for all injuries, expenses, losses, damages (including indirect or consequential damage) and costs which might be incurred as a result of the data being inaccurate or incomplete in any way or for any reason.

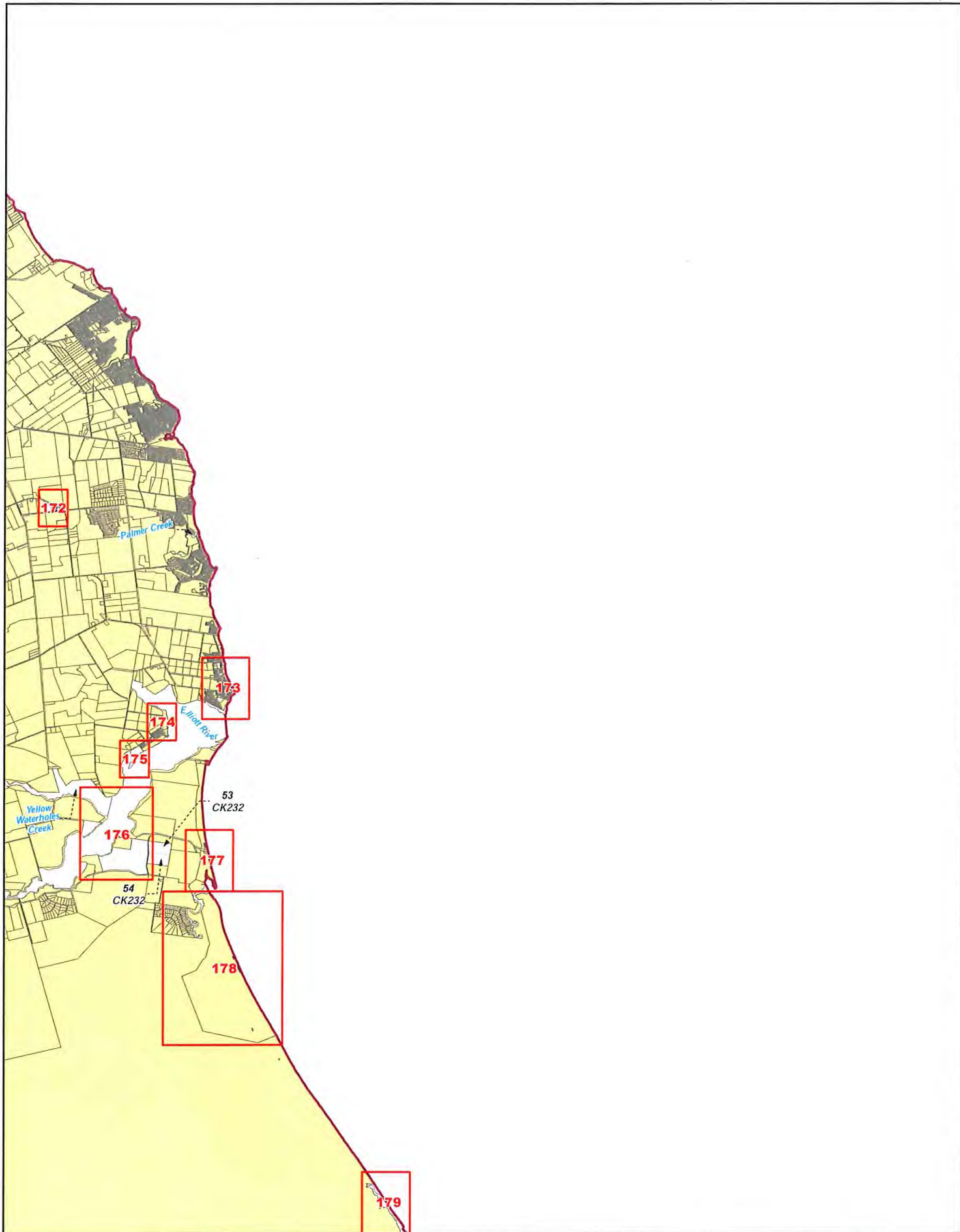
Copyright protects this publication. Except for purposes permitted by the Copyright Act 1968, reproduction by any means (photocopying, electronic, mechanical, recording or otherwise) is prohibited without the prior written permission of the Department of Natural Resources & Mines.

All enquiries: The Manager, Client Mapping Services, Department of Natural Resources and Mines, GPO Box 2454, Brisbane, QLD 4001

Produced by the Department of Natural Resources and Mines,
 © The State Of Queensland (Department of Natural Resources and Mines) October 2017.



SHEET KEY



NATIVE TITLE TENURE RESOLUTION MAP

QUD6026/2001 Bailai, Gurang, Gooreng Gooreng, Taribelang Bunda Claim (QC2001/029) Sheet 171 of 210

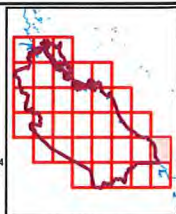

- LEGEND**
- Schedule 1 - Agreement Area
 - External boundary
 - DCDB
 - Local Government Area boundaries

Compilation: Land Tenure Information obtained from the Digital Cadastral Data Base (July 2014), Department of Natural Resources & Mines, Brisbane. The Land Registry in the Department of Natural Resources & Mines should be consulted for verification of tenures.

Feature names shown on this map have been obtained from available information. It is possible that errors and omissions may exist. While every care is taken to ensure the accuracy of this data, the Department of Natural Resources & Mines, and/or contributors to this publication, makes no representations or warranties about its accuracy, reliability, completeness or suitability for any particular purpose and disclaims all responsibility and all liability (including without limitation, liability in negligence) for all injuries, expenses, losses, damages (including indirect or consequential damage) and costs which might be incurred as a result of the data being inaccurate or incomplete in any way or for any reason.

Copyright protects this publication. Except for purposes permitted by the Copyright Act 1968, reproduction by any means (photocopying, electronic, mechanical, recording or otherwise) is prohibited without the prior written permission of the Department of Natural Resources & Mines.

All enquiries: The Manager, Client Mapping Services, Department of Natural Resources and Mines, GPO Box 2454, Brisbane, QLD 4001



SHEET KEY



Document Path: \\atfile\p\NT\Claims\CLAIMMAP\Q01_29\Port Curtis Coral Coast\PCCC_TR_ILUA_2017\MXD\20170911\Schedule_1\Q001_29_PCCC_A3P_TR_ILUA_2017_Schedule_1_Mapbook.mxd

NATIVE TITLE TENURE RESOLUTION MAP

QUD6026/2001 Bailal, Gurang, Gooreng Gooreng, Taribelang Bunda Claim (QC2001/029) Sheet 172 of 210


- LEGEND**
- Schedule 1 - Agreement Area
 - External boundary
 - DCDB
 - Local Government Area boundaries

Compilation : Land Tenure Information obtained from the Digital Cadastral Data Base (July 2014), Department of Natural Resources & Mines, Brisbane.
 The Land Registry in the Department of Natural Resources & Mines should be consulted for verification of tenures.

Feature names shown on this map have been obtained from available information. It is possible that errors and omissions may exist. While every care is taken to ensure the accuracy of this data, the Department of Natural Resources & Mines, and/or contributors to this publication, makes no representations or warranties about its accuracy, reliability, completeness or suitability for any particular purpose and disclaims all responsibility and all liability (including without limitation, liability in negligence) for all injuries, expenses, losses, damages (including indirect or consequential damage) and costs which might be incurred as a result of the data being inaccurate or incomplete in any way or for any reason.

Copyright protects this publication. Except for purposes permitted by the Copyright Act 1968, reproduction by any means (photocopying, electronic, mechanical, recording or otherwise) is prohibited without the prior written permission of the Department of Natural Resources & Mines.

All enquiries: The Manager, Client Mapping Services, Department of Natural Resources and Mines, GPO Box 2454, Brisbane, QLD 4001



SHEET KEY



NATIVE TITLE TENURE RESOLUTION MAP

QUD6026/2001 Bailal, Gurang, Gooreng Gooreng, Taribelang Bunda Claim (QC2001/029) Sheet 173 of 210

- LEGEND**
- Schedule 1 - Agreement Area
 - External boundary
 - DCDB
 - Local Government Area boundaries

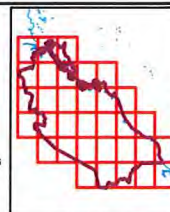
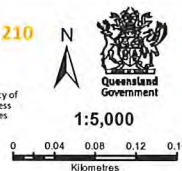
Compilation: Land Tenure Information obtained from the Digital Cadastral Data Base (July 2014), Department of Natural Resources & Mines, Brisbane. The Land Registry in the Department of Natural Resources & Mines should be consulted for verification of tenures.

Feature names shown on this map have been obtained from available information. It is possible that errors and omissions may exist. While every care is taken to ensure the accuracy of this data, the Department of Natural Resources & Mines, and/or contributors to this publication, makes no representations or warranties about its accuracy, reliability, completeness or suitability for any particular purpose and disclaims all responsibility and all liability (including without limitation, liability in negligence) for all injuries, expenses, losses, damages (including indirect or consequential damage) and costs which might be incurred as a result of the data being inaccurate or incomplete in any way or for any reason.

Copyright protects this publication. Except for purposes permitted by the Copyright Act 1968, reproduction by any means (photocopying, electronic, mechanical, recording or otherwise) is prohibited without the prior written permission of the Department of Natural Resources & Mines.

All enquiries: The Manager, Client Mapping Services, Department of Natural Resources and Mines, GPO Box 2454, Brisbane, QLD 4001

Produced by the Department of Natural Resources and Mines.
© The State Of Queensland (Department of Natural Resources and Mines) October 2017.



SHEET KEY



LEGEND

- Schedule 1 - Agreement Area
- External boundary
- DCDB
- Local Government Area boundaries

NATIVE TITLE TENURE RESOLUTION MAP

QUD6026/2001 Bailai, Gurang, Gooreng Gooreng, Taribelang Bunda Claim (QC2001/029) Sheet 174 of 210

Compilation : Land Tenure Information obtained from the Digital Cadastral Data Base (July 2014), Department of Natural Resources & Mines, Brisbane.
The Land Registry in the Department of Natural Resources & Mines should be consulted for verification of tenures.

Feature names shown on this map have been obtained from available information. It is possible that errors and omissions may exist. While every care is taken to ensure the accuracy of this data, the Department of Natural Resources & Mines, and/or contributors to this publication, makes no representations or warranties about its accuracy, reliability, completeness or suitability for any particular purpose and disclaims all responsibility and all liability (including without limitation, liability in negligence) for all injuries, expenses, losses, damages (including indirect or consequential damage) and costs which might be incurred as a result of the data being inaccurate or incomplete in any way or for any reason.

Copyright protects this publication. Except for purposes permitted by the Copyright Act 1968, reproduction by any means (photocopying, electronic, mechanical, recording or otherwise) is prohibited without the prior written permission of the Department of Natural Resources & Mines.

All enquiries: The Manager, Client Mapping Services, Department of Natural Resources and Mines, GPO Box 2454, Brisbane, QLD 4001

Produced by the Department of Natural Resources and Mines,
© The State Of Queensland (Department of Natural Resources and Mines) October 2017.

N

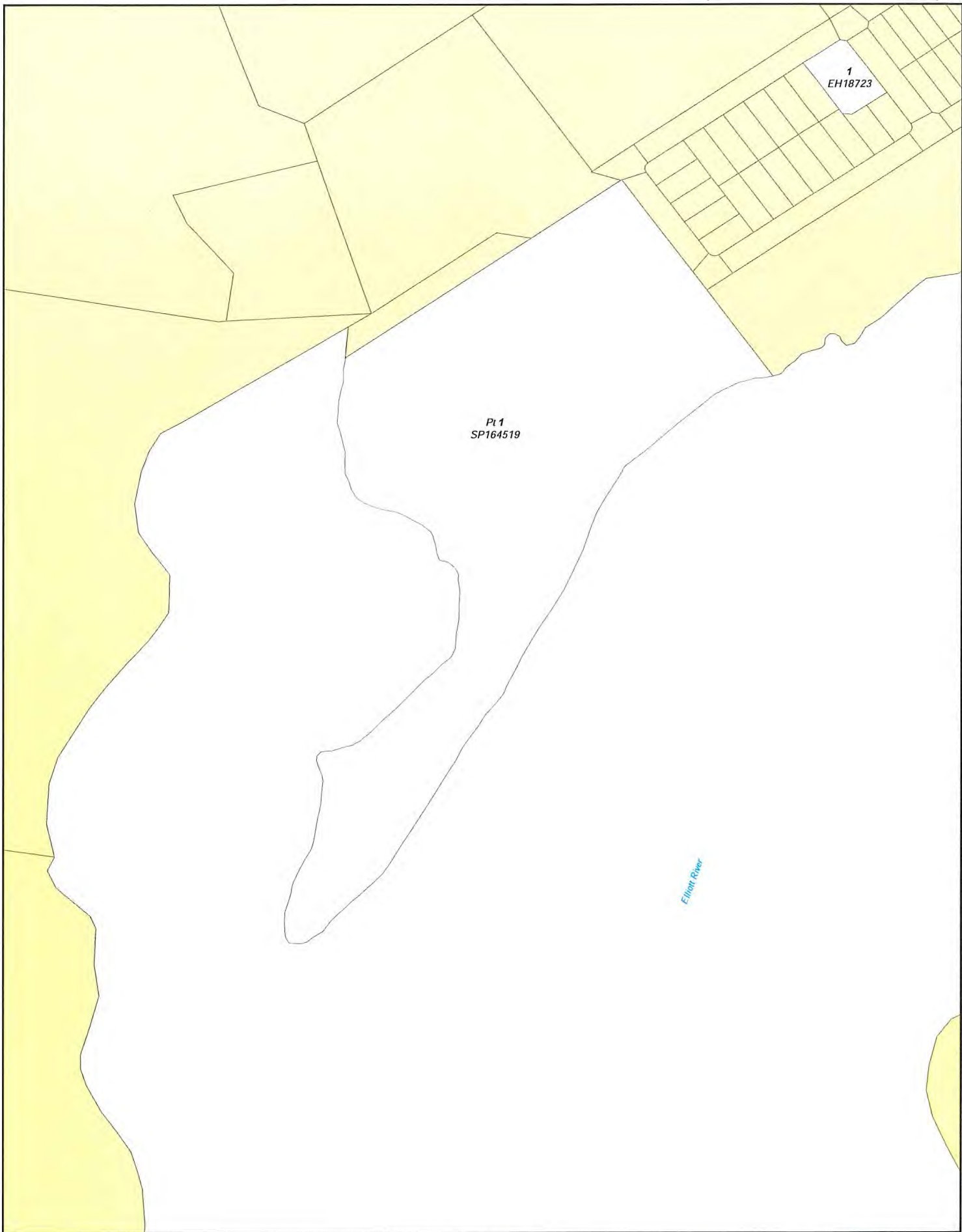
1:3,000

Kilometres



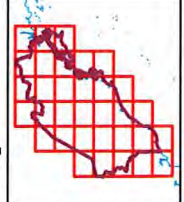
Queensland
Government

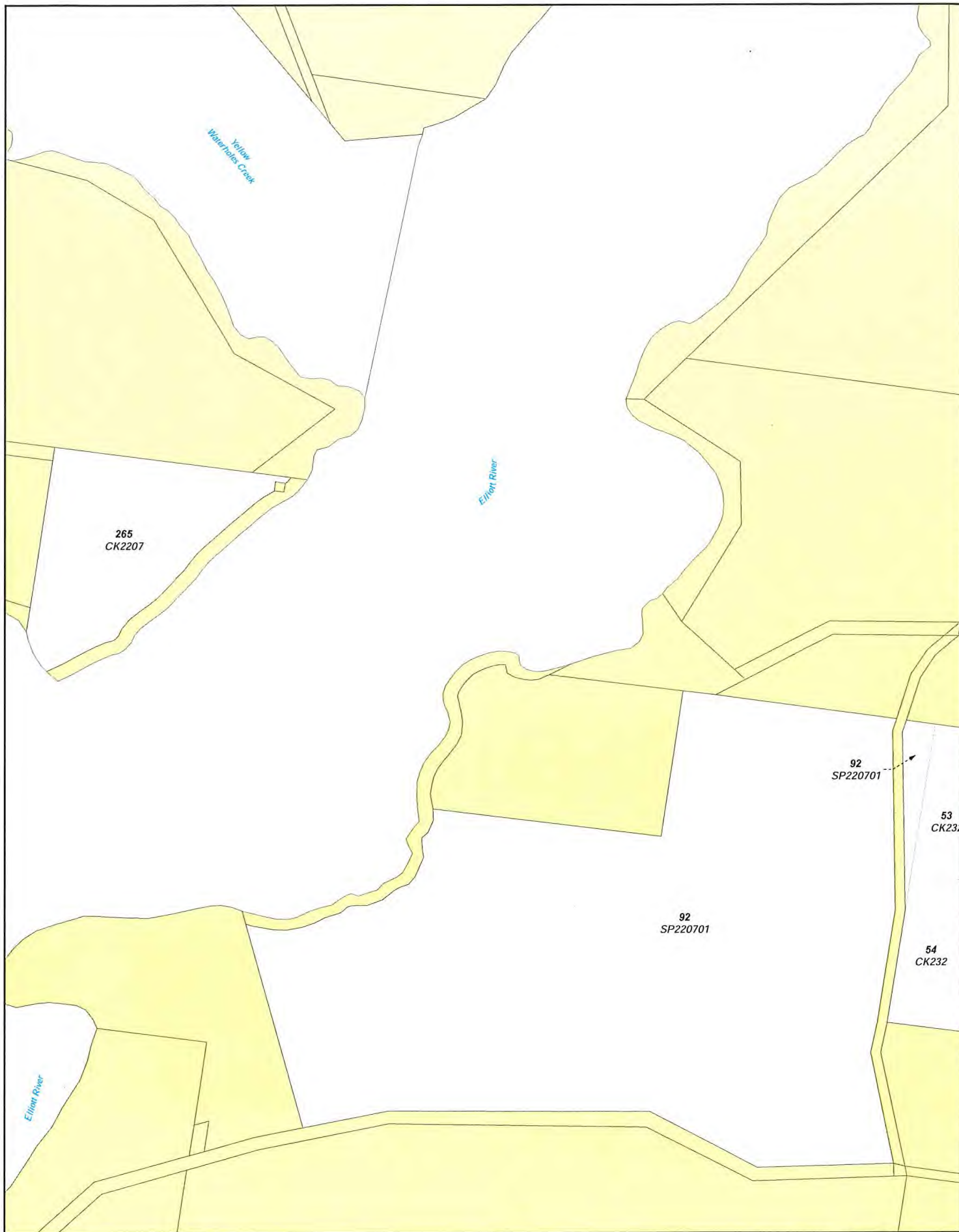
SHEET KEY

Map Projection: GCS GDA 1994



Document Path: \vatsilip\NTClaims\CLAIMMAP\Qe01_29\Port Curtis Coral Coast\PCCC_TR_ILUA_2017\MXD\20170911\Schedule_1\VOCH1_29_PCCC_A3P_TR_ILUA_2017_Schedule_1_Mapbook.mxd

<p>LEGEND</p> <ul style="list-style-type: none"> Schedule 1 - Agreement Area External boundary DCDB Local Government Area boundaries 	<p>NATIVE TITLE TENURE RESOLUTION MAP</p> <p>QUD6026/2001 Bailai, Gurang, Gooreng Gooreng, Taribelang Bunda Claim (QC2001/029) Sheet 175 of 210</p> <p><small>Compilation - Land Tenure Information obtained from the Digital Cadastral Data Base (July 2014), Department of Natural Resources & Mines, Brisbane. The Land Registry in the Department of Natural Resources & Mines should be consulted for verification of tenures.</small></p> <p><small>Feature names shown on this map have been obtained from available information. It is possible that errors and omissions may exist. While every care is taken to ensure the accuracy of this data, the Department of Natural Resources & Mines, and/or contributors to this publication, makes no representations or warranties about its accuracy, reliability, completeness or suitability for any particular purpose and disclaims all responsibility and all liability (including without limitation, liability in negligence) for all injuries, expenses, losses, damages (including indirect or consequential damage) and costs which might be incurred as a result of the data being inaccurate or incomplete in any way or for any reason.</small></p> <p><small>Copyright protects this publication. Except for purposes permitted by the Copyright Act 1968, reproduction by any means (photocopying, electronic, mechanical, recording or otherwise) is prohibited without the prior written permission of the Department of Natural Resources & Mines.</small></p> <p><small>All enquiries: The Manager, Client Mapping Services, Department of Natural Resources and Mines, GPO Box 2454, Brisbane, QLD 4001</small></p> <p><small>Produced by the Department of Natural Resources and Mines, © The State Of Queensland (Department of Natural Resources and Mines) October 2017.</small></p>	 <p>1:3,000</p>  <p><small>Map Projection: GCS GDA 1994</small></p>
		 <p>SHEET KEY</p>



NATIVE TITLE TENURE RESOLUTION MAP

QUD6026/2001 Bailai, Gurang, Gooreng Gooreng, Taribelang Bunda Claim (QC2001/029) Sheet 176 of 210

- LEGEND**
- Schedule 1 - Agreement Area
 - External boundary
 - DCDB
 - Local Government Area boundaries

Compilation : Land Tenure Information obtained from the Digital Cadastral Data Base (July 2014), Department of Natural Resources & Mines, Brisbane. The Land Registry in the Department of Natural Resources & Mines should be consulted for verification of tenures.

Feature names shown on this map have been obtained from available information. It is possible that errors and omissions may exist. While every care is taken to ensure the accuracy of this data, the Department of Natural Resources & Mines, and/or contributors to this publication, makes no representations or warranties about its accuracy, reliability, completeness or suitability for any particular purpose and disclaims all responsibility and all liability (including without limitation, liability in negligence) for all injuries, expenses, losses, damages (including indirect or consequential damage) and costs which might be incurred as a result of the data being inaccurate or incomplete in any way or for any reason.

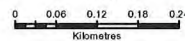
Copyright protects this publication. Except for purposes permitted by the Copyright Act 1968, reproduction by any means (photocopying, electronic, mechanical, recording or otherwise) is prohibited without the prior written permission of the Department of Natural Resources & Mines.

All enquiries: The Manager, Client Mapping Services, Department of Natural Resources and Mines, GPO Box 2454, Brisbane, QLD 4001

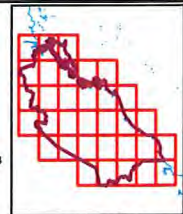
Produced by the Department of Natural Resources and Mines,
© The State Of Queensland (Department of Natural Resources and Mines) October 2017.



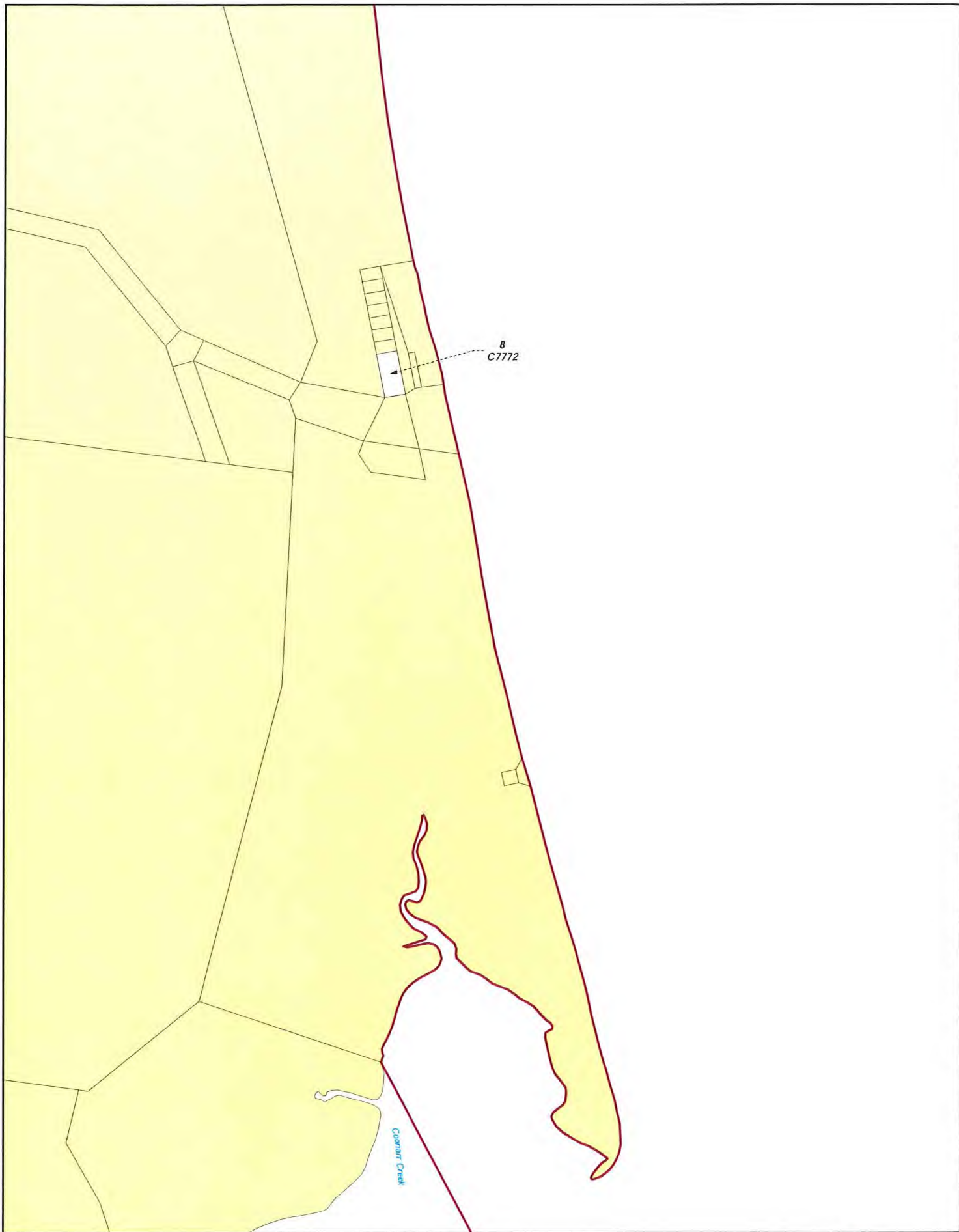
1:7,500



Map Projection: GCS GDA 1994



SHEET KEY



NATIVE TITLE TENURE RESOLUTION MAP

QUD6026/2001 Bailal, Gurang, Gooreng Gooreng, Taribelang Bunda Claim (QC2001/029) Sheet 177 of 210

- LEGEND**
- Schedule 1 - Agreement Area
 - External boundary
 - DCDB
 - Local Government Area boundaries

Compilation : Land Tenure Information obtained from the Digital Cadastral Data Base (July 2014), Department of Natural Resources & Mines, Brisbane.
 The Land Registry in the Department of Natural Resources & Mines should be consulted for verification of tenures.

Feature names shown on this map have been obtained from available information. It is possible that errors and omissions may exist. While every care is taken to ensure the accuracy of this data, the Department of Natural Resources & Mines, and/or contributors to this publication, makes no representations or warranties about its accuracy, reliability, completeness or suitability for any particular purpose and disclaims all responsibility and all liability (including without limitation, liability in negligence) for all injuries, expenses, losses, damages (including indirect or consequential damage) and costs which might be incurred as a result of the data being inaccurate or incomplete in any way or for any reason.

Copyright protects this publication. Except for purposes permitted by the Copyright Act 1968, reproduction by any means (photocopying, electronic, mechanical, recording or otherwise) is prohibited without the prior written permission of the Department of Natural Resources & Mines.

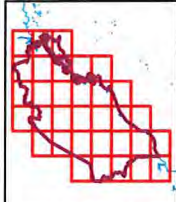
All enquiries: The Manager, Client Mapping Services, Department of Natural Resources and Mines, GPO Box 2454, Brisbane, QLD 4001

Produced by the Department of Natural Resources and Mines,
 © The State Of Queensland (Department of Natural Resources and Mines) October 2017.

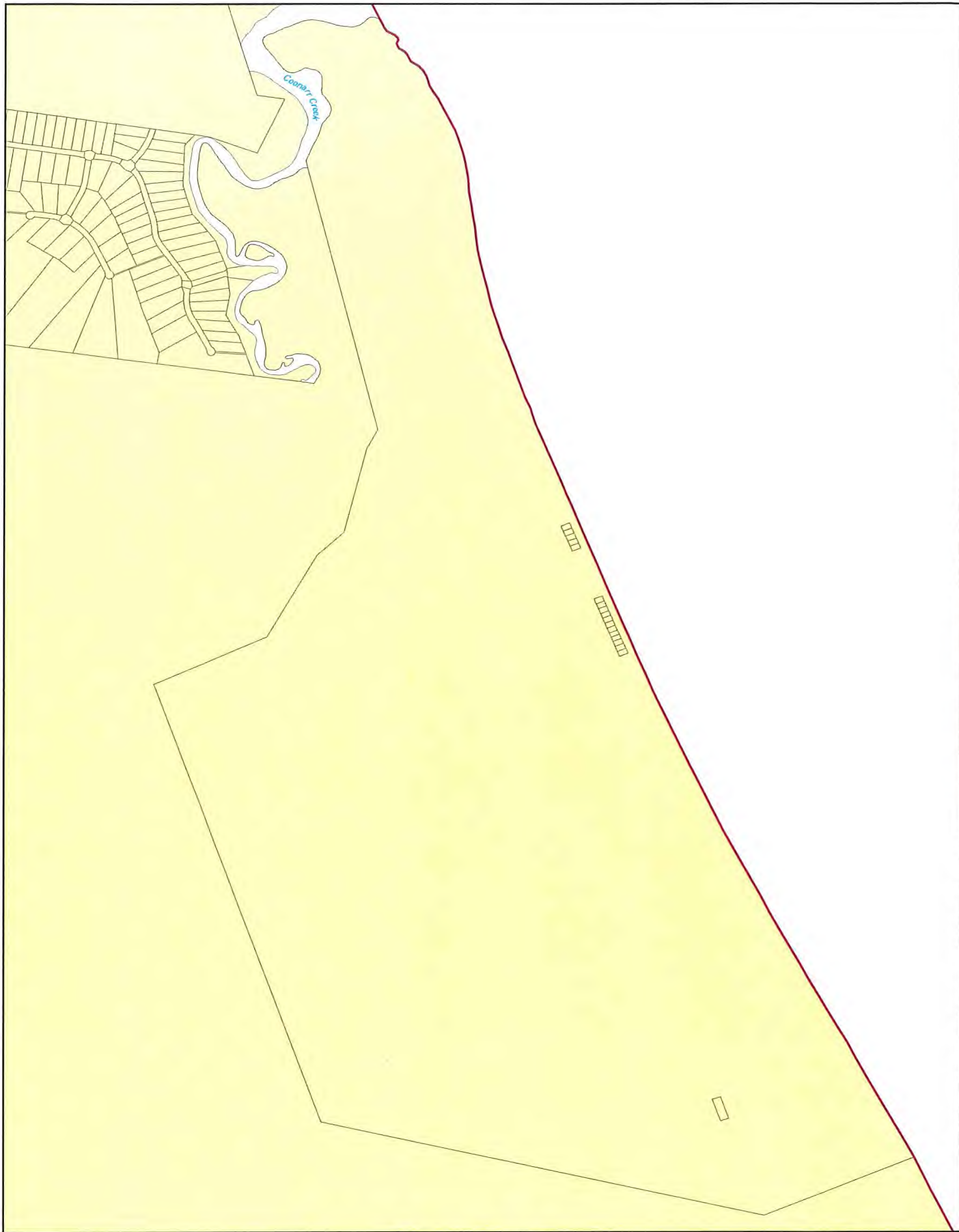
N

1:5,000

 Kilometres



SHEET KEY



NATIVE TITLE TENURE RESOLUTION MAP

LEGEND

- Schedule 1 - Agreement Area
- External boundary
- DCDB
- Local Government Area boundaries

QUD6026/2001 Bailal, Gurang, Gooreng Gooreng, Taribelang Bunda Claim (QC2001/029) Sheet 178 of 210

Compilation : Land Tenure Information obtained from the Digital Cadastral Data Base (July 2014), Department of Natural Resources & Mines, Brisbane.
 The Land Registry in the Department of Natural Resources & Mines should be consulted for verification of tenures.

Feature names shown on this map have been obtained from available information. It is possible that errors and omissions may exist. While every care is taken to ensure the accuracy of this data, the Department of Natural Resources & Mines, and/or contributors to this publication, makes no representations or warranties about its accuracy, reliability, completeness or suitability for any particular purpose and disclaims all responsibility and all liability (including without limitation, liability in negligence) for all injuries, expenses, losses, damages (including indirect or consequential damage) and costs which might be incurred as a result of the data being inaccurate or incomplete in any way or for any reason.

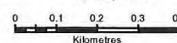
Copyright protects this publication. Except for purposes permitted by the Copyright Act 1968, reproduction by any means (photocopying, electronic, mechanical, recording or otherwise) is prohibited without the prior written permission of the Department of Natural Resources & Mines.

All enquiries: The Manager, Client Mapping Services, Department of Natural Resources and Mines, GPO Box 2454, Brisbane, QLD 4001

Produced by the Department of Natural Resources and Mines,
 © The State Of Queensland (Department of Natural Resources and Mines) October 2017.



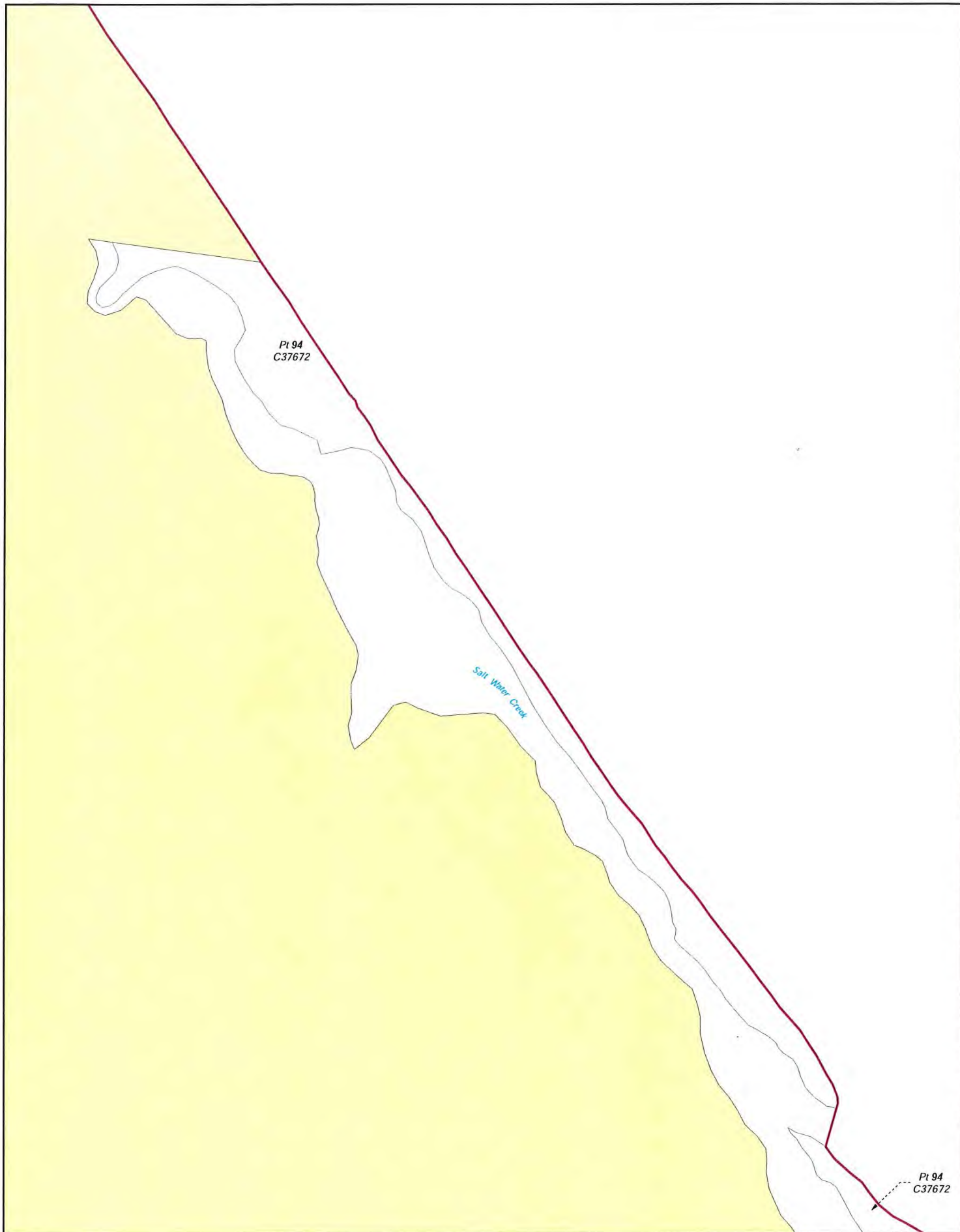
1:12,500



Map Projection: GCS GDA 1994



SHEET KEY



NATIVE TITLE TENURE RESOLUTION MAP

QUD6026/2001 Ballai, Gurang, Gooreng Gooreng, Taribelang Bunda Claim (QC2001/029) Sheet 179 of 210

- LEGEND**
- Schedule 1 - Agreement Area
 - External boundary
 - DCDB
 - Local Government Area boundaries


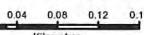
Compilation : Land Tenure Information obtained from the Digital Cadastral Data Base (July 2014), Department of Natural Resources & Mines, Brisbane.
 The Land Registry in the Department of Natural Resources & Mines should be consulted for verification of tenures.

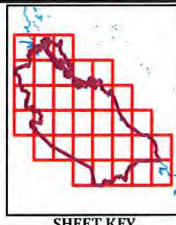
Feature names shown on this map have been obtained from available information. It is possible that errors and omissions may exist. While every care is taken to ensure the accuracy of this data, the Department of Natural Resources & Mines, and/or contributors to this publication, makes no representations or warranties about its accuracy, reliability, completeness or suitability for any particular purpose and disclaims all responsibility and all liability (including without limitation, liability in negligence) for all injuries, expenses, losses, damages (including indirect or consequential damage) and costs which might be incurred as a result of the data being inaccurate or incomplete in any way or for any reason.

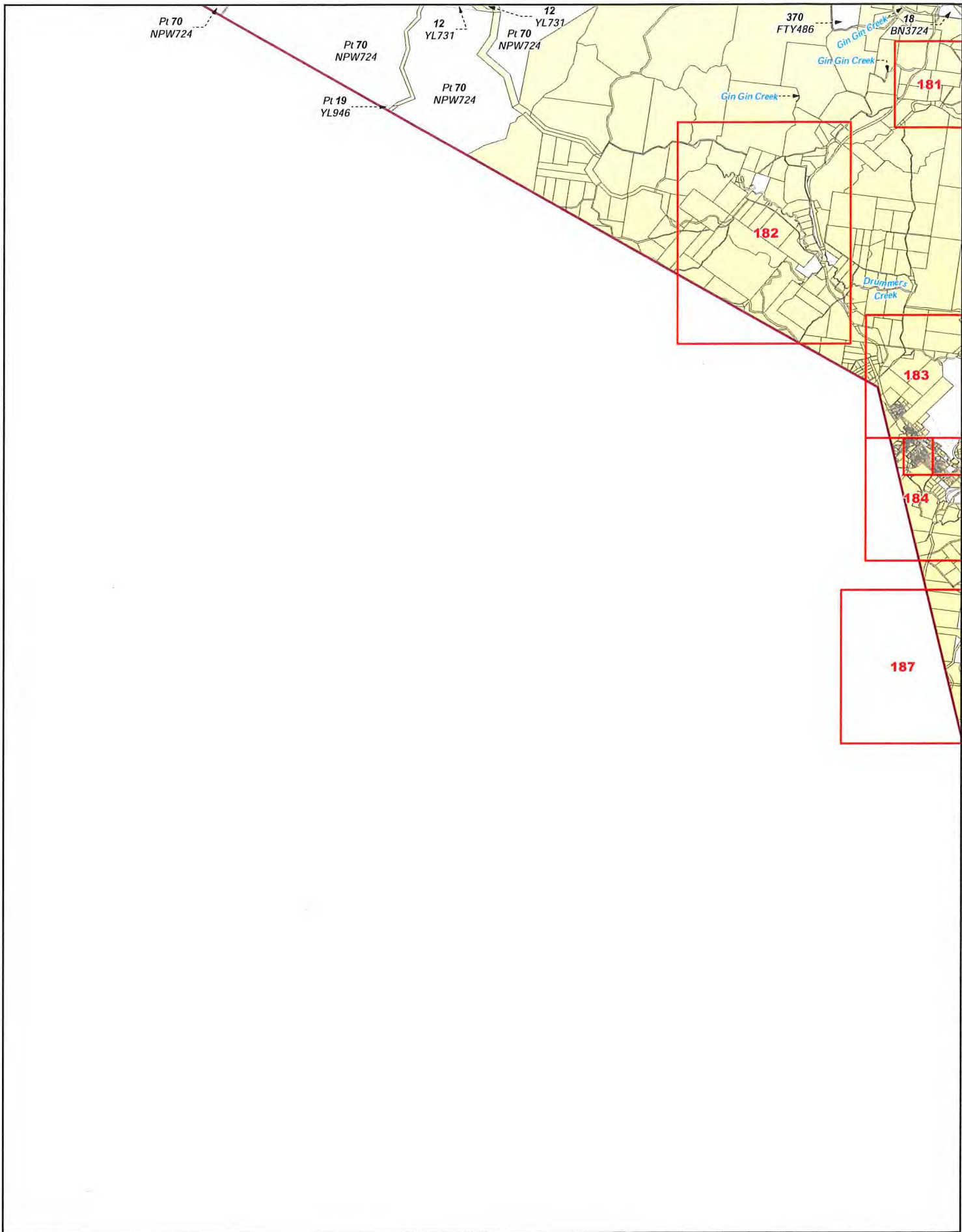
Copyright protects this publication. Except for purposes permitted by the Copyright Act 1968, reproduction by any means (photocopying, electronic, mechanical, recording or otherwise) is prohibited without the prior written permission of the Department of Natural Resources & Mines.

All enquiries: The Manager, Client Mapping Services, Department of Natural Resources and Mines, GPO Box 2454, Brisbane, QLD 4001



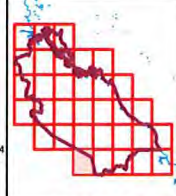
Produced by the Department of Natural Resources and Mines,
 © The State Of Queensland (Department of Natural Resources and Mines) October 2017.

N

 1:5,000

 0 0.04 0.08 0.12 0.16
 Kilometres





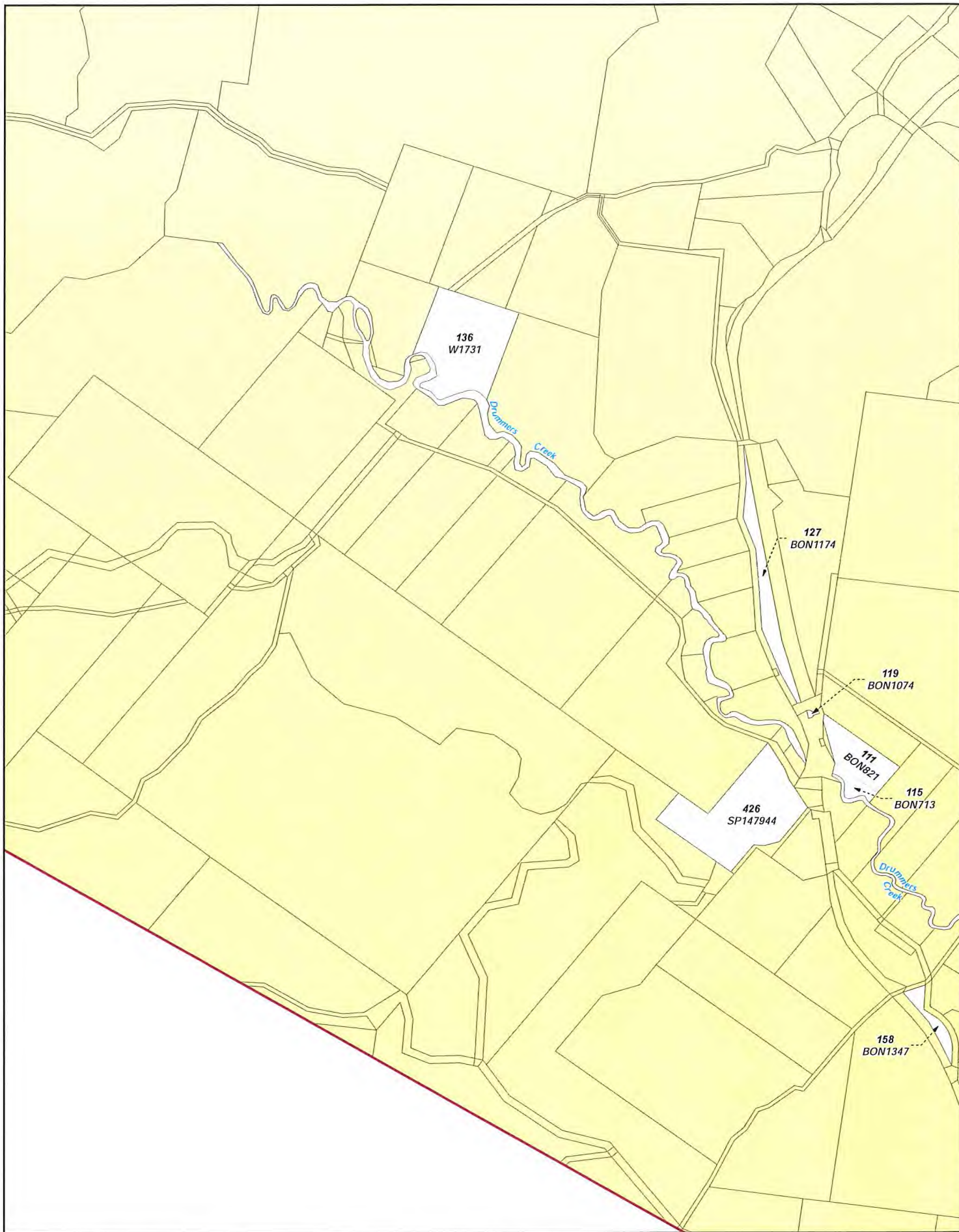
Document Path: \\atsilpan\TClaims\CLAIMMAP\Qc01_29\Port Curtis Coral Coast\PCCC_TR_ILUA_2017\MXD\20170911\Schedule_1\QOC01_29_PCCC_A3P_TR_ILUA_2017_Schedule_1_Mapbook.mxd

<p>LEGEND</p> <ul style="list-style-type: none"> Schedule 1 - Agreement Area External boundary DCDB Local Government Area boundaries 	<p style="text-align: center;">NATIVE TITLE TENURE RESOLUTION MAP</p> <p style="text-align: center;">QUD6026/2001 Bailai, Gurang, Gooreng Gooreng, Taribelang Bunda Claim (QC2001/029) Sheet 180 of 210</p> <p style="font-size: small;">Compilation: Land Tenure Information obtained from the Digital Cadastral Data Base (July 2014), Department of Natural Resources & Mines, Brisbane. The Land Registry in the Department of Natural Resources & Mines should be consulted for verification of tenures.</p> <p style="font-size: x-small;">Feature names shown on this map have been obtained from available information. It is possible that errors and omissions may exist. While every care is taken to ensure the accuracy of this data, the Department of Natural Resources & Mines, and/or contributors to this publication, makes no representations or warranties about its accuracy, reliability, completeness or suitability for any particular purpose and disclaims all responsibility and all liability (including without limitation, liability in negligence) for all injuries, expenses, losses, damages (including indirect or consequential damage) and costs which might be incurred as a result of the data being inaccurate or incomplete in any way or for any reason.</p> <p style="font-size: x-small;">Copyright protects this publication. Except for purposes permitted by the Copyright Act 1968, reproduction by any means (photocopying, electronic, mechanical, recording or otherwise) is prohibited without the prior written permission of the Department of Natural Resources & Mines.</p> <p style="font-size: x-small;">All enquiries: The Manager, Client Mapping Services, Department of Natural Resources and Mines, GPO Box 2454, Brisbane, QLD 4001</p> <p style="font-size: x-small; text-align: center;">Produced by the Department of Natural Resources and Mines, © The State Of Queensland (Department of Natural Resources and Mines) October 2017.</p>	 <p>1:100,000</p>  <p>Map Projection: GCS GDA 1994</p>
		 <p>SHEET KEY</p>


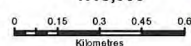
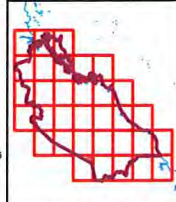


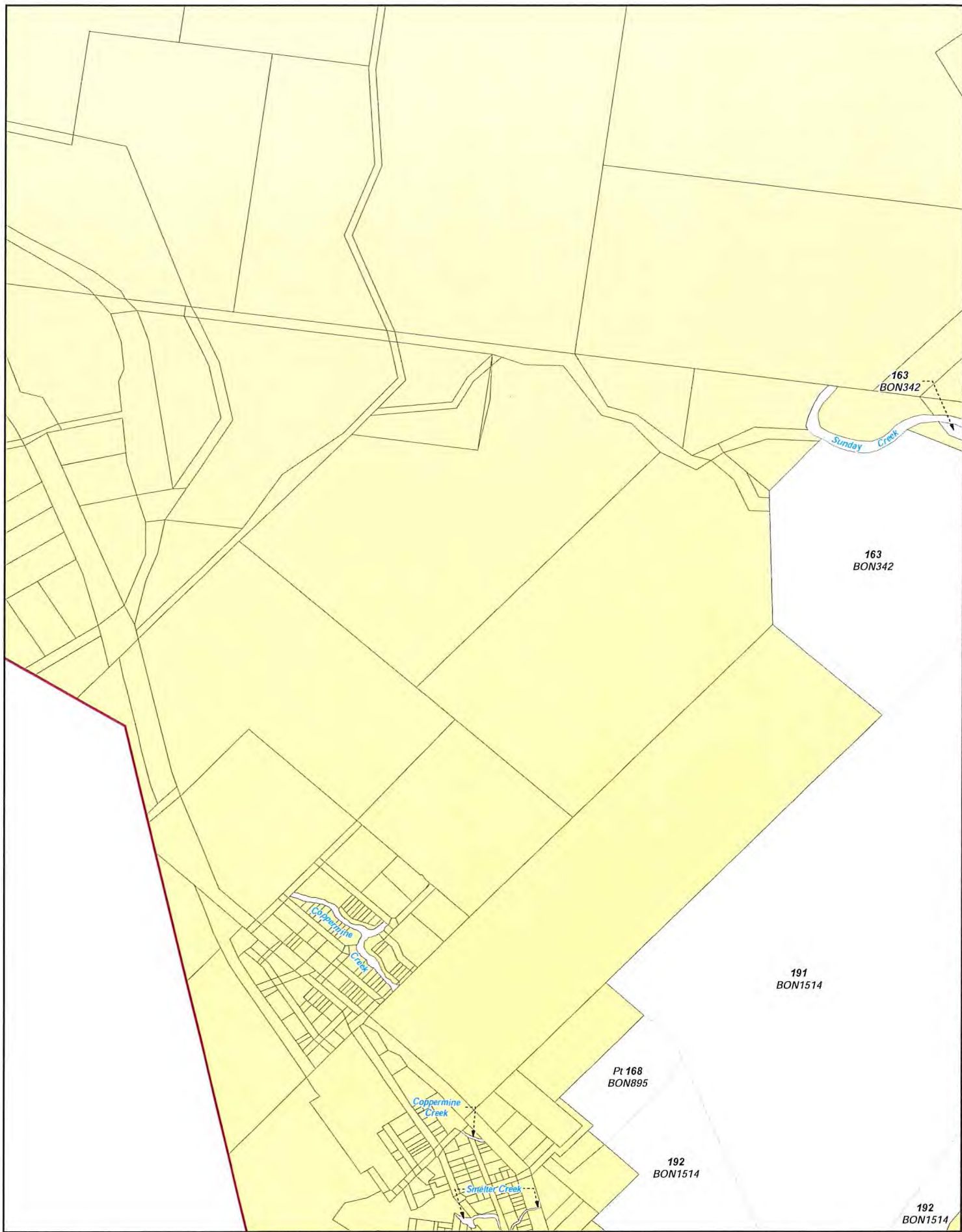
Document Path: \\atsd\p\NT\Claims\CLAIMMAP\Qe01_29\Port Curtis Coral Coast\PCCC_TR_ILUA_2017\MXD\20170911\Schedule_1\QCO1_29_PCCC_A3P_TR_ILUA_2017_Schedule_1_Mapbook.mxd

<p>LEGEND</p> <ul style="list-style-type: none"> Schedule 1 - Agreement Area External boundary DCDB Local Government Area boundaries 	<p style="text-align: center;">NATIVE TITLE TENURE RESOLUTION MAP</p> <p style="text-align: center;">QUD6026/2001 Bailai, Gurang, Gooreng Gooreng, Taribelang Bunda Claim (QC2001/029) Sheet 181 of 210</p> <p style="font-size: small;">Compilation : Land Tenure Information obtained from the Digital Cadastral Data Base (July 2014), Department of Natural Resources & Mines, Brisbane. The Land Registry in the Department of Natural Resources & Mines should be consulted for verification of tenures.</p> <p style="font-size: x-small;">Feature names shown on this map have been obtained from available information. It is possible that errors and omissions may exist. While every care is taken to ensure the accuracy of this data, the Department of Natural Resources & Mines, and/or contributors to this publication, makes no representations or warranties about its accuracy, reliability, completeness or suitability for any particular purpose and disclaims all responsibility and all liability (including without limitation, liability in negligence) for all injuries, expenses, losses, damages (including indirect or consequential damage) and costs which might be incurred as a result of the data being inaccurate or incomplete in any way or for any reason.</p> <p style="font-size: x-small;">Copyright protects this publication. Except for purposes permitted by the Copyright Act 1968, reproduction by any means (photocopying, electronic, mechanical, recording or otherwise) is prohibited without the prior written permission of the Department of Natural Resources & Mines.</p> <p style="font-size: x-small;">All enquiries: The Manager, Client Mapping Services, Department of Natural Resources and Mines, GPO Box 2454, Brisbane, QLD 4001</p> <p style="font-size: x-small; text-align: center;">Produced by the Department of Natural Resources and Mines, © The State Of Queensland (Department of Natural Resources and Mines) October 2017.</p>	 <p>1:7,000</p> <p>0 0.055 0.11 0.165 0.22 Kilometres</p>	 <p>SHEET KEY</p>
--	--	--	-----------------------------



Document Path: \\atsilp\NT\Claims\CLAIMMAP\Qe01_29\Port Curtis Coral Coast\PCCC_TR_ILUA_2017\MXD\20170113\Schedule_1\QC01_29_PCCC_A3P_ILUA_2017_Schedule_1_Mapbook.mxd

<p>LEGEND</p> <ul style="list-style-type: none"> Schedule 1 - Agreement Area External boundary DCDB Local Government Area boundaries 	<p style="text-align: center;">NATIVE TITLE TENURE RESOLUTION MAP</p> <p style="text-align: center;">QUD6026/2001 Bailai, Gurang, Gooreng Gooreng, Taribelang Bunda Claim (QC2001/029) Sheet 182 of 210</p> <p style="font-size: small;">Compilation : Land Tenure Information obtained from the Digital Cadastral Data Base (July 2014), Department of Natural Resources & Mines, Brisbane. The Land Registry in the Department of Natural Resources & Mines should be consulted for verification of tenures.</p> <p style="font-size: x-small;">Feature names shown on this map have been obtained from available information. It is possible that errors and omissions may exist. While every care is taken to ensure the accuracy of this data, the Department of Natural Resources & Mines, and/or contributors to this publication, makes no representations or warranties about its accuracy, reliability, completeness or suitability for any particular purpose and disclaims all responsibility and all liability (including without limitation, liability in negligence) for all injuries, expenses, losses, damages (including indirect or consequential damage) and costs which might be incurred as a result of the data being inaccurate or incomplete in any way or for any reason.</p> <p style="font-size: x-small;">Copyright protects this publication. Except for purposes permitted by the Copyright Act 1968, reproduction by any means (photocopying, electronic, mechanical, recording or otherwise) is prohibited without the prior written permission of the Department of Natural Resources & Mines.</p> <p style="font-size: x-small;">All enquiries: The Manager, Client Mapping Services, Department of Natural Resources and Mines, GPO Box 2454, Brisbane, QLD 4001</p> <p style="font-size: x-small; text-align: center;">Produced by the Department of Natural Resources and Mines, © The State Of Queensland (Department of Natural Resources and Mines) October 2017.</p>	 <p>1:18,000</p>  <p>0 0.15 0.3 0.45 0.6 Kilometres</p>  <p>SHEET KEY</p>
--	--	--



Document Path: \\ntclaims\CLAIMMAP\Qe01_29\Port Curtis Coral Coast\PCCC_TR_ILUA_2017\MXD\20170911\Schedule_1\QC01_29_PCCC_A3P_ILUA_2017_Schedule_1_Mapbook.mxd

NATIVE TITLE TENURE RESOLUTION MAP

- LEGEND**
- Schedule 1 - Agreement Area
 - External boundary
 - DCDB
 - Local Government Area boundaries

QUD6026/2001 Bailai, Gurang, Gooreng Gooreng, Taribelang Bunda Claim (QC2001/029) Sheet 183 of 210

Compilation : Land Tenure Information obtained from the Digital Cadastral Data Base (July 2014), Department of Natural Resources & Mines, Brisbane.
 The Land Registry in the Department of Natural Resources & Mines should be consulted for verification of tenures.

Feature names shown on this map have been obtained from available information. It is possible that errors and omissions may exist. While every care is taken to ensure the accuracy of this data, the Department of Natural Resources & Mines, and/or contributors to this publication, makes no representations or warranties about its accuracy, reliability, completeness or suitability for any particular purpose and disclaims all responsibility and all liability (including without limitation, liability in negligence) for all injuries, expenses, losses, damages (including indirect or consequential damage) and costs which might be incurred as a result of the data being inaccurate or incomplete in any way or for any reason.

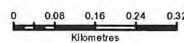
Copyright protects this publication. Except for purposes permitted by the Copyright Act 1968, reproduction by any means (photocopying, electronic, mechanical, recording or otherwise) is prohibited without the prior written permission of the Department of Natural Resources & Mines.

All enquiries: The Manager, Client Mapping Services, Department of Natural Resources and Mines, GPO Box 2454, Brisbane, QLD 4001

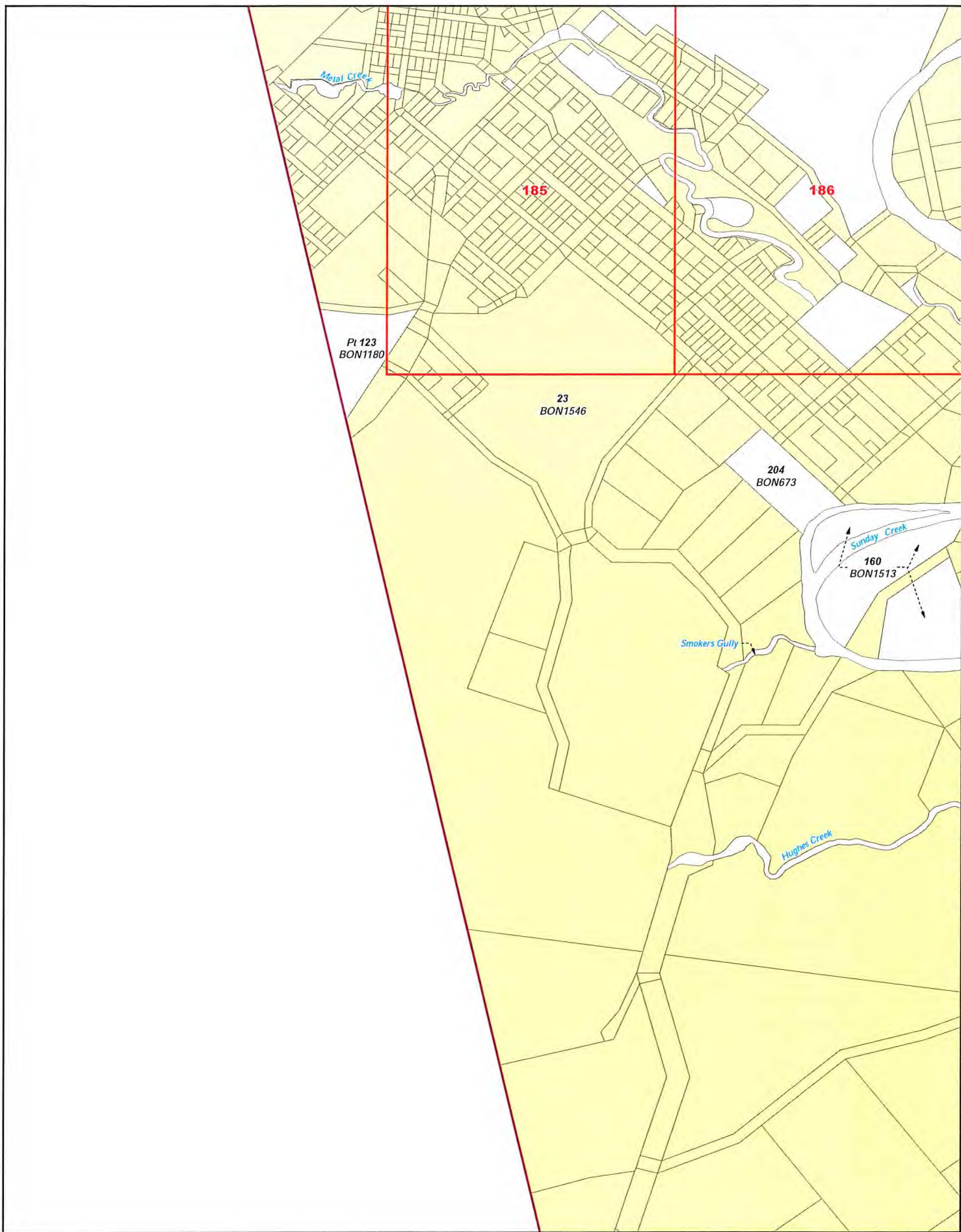
Produced by the Department of Natural Resources and Mines,
 © The State of Queensland (Department of Natural Resources and Mines) October 2017.






1:10,000

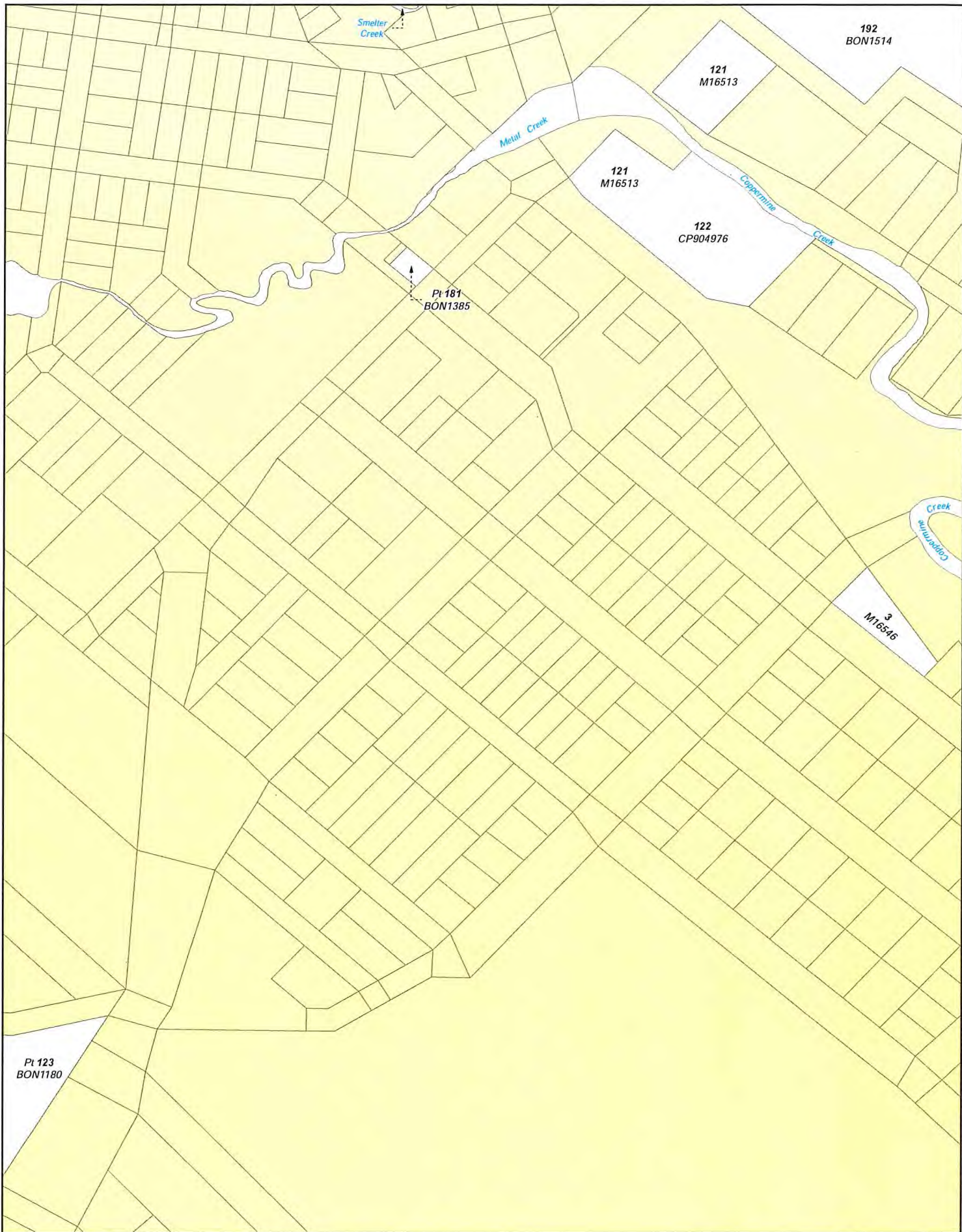


SHEET KEY






Document Path: \\ats\ip\NTClaims\CLAIMMAP\Q01_29\Port Curtis Coral Coast\PCCC_TR_ILUA_2017\MXD\20170911\Schedule_1\QC01_29_PCCC_A3P_TR_ILUA_2017_Schedule_1_Mapbook.mxd

<p>LEGEND</p> <ul style="list-style-type: none"> Schedule 1 - Agreement Area External boundary DCDB Local Government Area boundaries 	<p style="text-align: center;">NATIVE TITLE TENURE RESOLUTION MAP</p> <p style="text-align: center;">QUD6026/2001 Bailal, Gurang, Gooreng Gooreng, Taribelang Bunda Claim (QC2001/029) Sheet 184 of 210</p> <p style="font-size: small;">Compilation : Land Tenure Information obtained from the Digital Cadastral Data Base (July 2014), Department of Natural Resources & Mines, Brisbane. The Land Registry in the Department of Natural Resources & Mines should be consulted for verification of tenures.</p> <p style="font-size: x-small;">Feature names shown on this map have been obtained from available information. It is possible that errors and omissions may exist. While every care is taken to ensure the accuracy of this data, the Department of Natural Resources & Mines, and/or contributors to this publication, makes no representations or warranties about its accuracy, reliability, completeness or suitability for any particular purpose and disclaims all responsibility and all liability (including without limitation, liability in negligence) for all injuries, expenses, losses, damages (including indirect or consequential damage) and costs which might be incurred as a result of the data being inaccurate or incomplete in any way or for any reason.</p> <p style="font-size: x-small;">Copyright protects this publication. Except for purposes permitted by the Copyright Act 1968, reproduction by any means (photocopying, electronic, mechanical, recording or otherwise) is prohibited without the prior written permission of the Department of Natural Resources & Mines.</p> <p style="font-size: x-small;">All enquiries: The Manager, Client Mapping Services, Department of Natural Resources and Mines, GPO Box 2454, Brisbane, QLD 4001</p> <p style="font-size: x-small; text-align: center;">Produced by the Department of Natural Resources and Mines, © The State Of Queensland (Department of Natural Resources and Mines) October 2017.</p>	 <p>1:10,000</p>  <p style="font-size: x-small;">Kilometres</p>  <p style="text-align: center;">SHEET KEY</p>
---	--	--



Document Path: \\atship\N\T\Claims\CLAIM\MAP\Qc01_29\Port Curtis Coral Coast\PCCC_TR_ILUA_2017\MXD\20170511\Schednfe_1\QC01_29_PCCC_A3P_TR_ILUA_2017_Schednfe_1_Mapbook.mxd

<p>LEGEND</p> <ul style="list-style-type: none"> Schedule 1 - Agreement Area External boundary DCDB Local Government Area boundaries 	<p style="text-align: center;">NATIVE TITLE TENURE RESOLUTION MAP</p> <p style="text-align: center;">QUD6026/2001 Bailai, Gurang, Gooreng Gooreng, Taribelang Bunda Claim (QC2001/029) Sheet 185 of 210</p> <p style="font-size: small;">Compilation : Land Tenure Information obtained from the Digital Cadastral Data Base (July 2014), Department of Natural Resources & Mines, Brisbane. The Land Registry in the Department of Natural Resources & Mines should be consulted for verification of tenures.</p> <p style="font-size: x-small;">Feature names shown on this map have been obtained from available information. It is possible that errors and omissions may exist. While every care is taken to ensure the accuracy of this data, the Department of Natural Resources & Mines, and/or contributors to this publication, makes no representations or warranties about its accuracy, reliability, completeness or suitability for any particular purpose and disclaims all responsibility and all liability (including without limitation, liability in negligence) for all injuries, expenses, losses, damages (including indirect or consequential damage) and costs which might be incurred as a result of the data being inaccurate or incomplete in any way or for any reason.</p> <p style="font-size: x-small;">Copyright protects this publication. Except for purposes permitted by the Copyright Act 1968, reproduction by any means (photocopying, electronic, mechanical, recording or otherwise) is prohibited without the prior written permission of the Department of Natural Resources & Mines.</p> <p style="font-size: x-small;">All enquiries: The Manager, Client Mapping Services, Department of Natural Resources and Mines, GPO Box 2454, Brisbane, QLD 4001</p> <p style="font-size: x-small; text-align: center;">Produced by the Department of Natural Resources and Mines, © The State of Queensland (Department of Natural Resources and Mines) October 2017.</p>	 <p>1:3,000</p>  <p style="font-size: x-small;">Kilometres</p>	 <p>SHEET KEY</p>
---	--	---	---



LEGEND

- Schedule 1 - Agreement Area
- External boundary
- DCDB
- Local Government Area boundaries

NATIVE TITLE TENURE RESOLUTION MAP

QUD6026/2001 Baillai, Gurang, Gooreng Gooreng, Taribelang Bunda Claim (QC2001/029) Sheet 186 of 210

Compilation : Land Tenure Information obtained from the Digital Cadastral Data Base (July 2014), Department of Natural Resources & Mines, Brisbane.
The Land Registry in the Department of Natural Resources & Mines should be consulted for verification of tenures.

Feature names shown on this map have been obtained from available information. It is possible that errors and omissions may exist. While every care is taken to ensure the accuracy of this data, the Department of Natural Resources & Mines, and/or contributors to this publication, makes no representations or warranties about its accuracy, reliability, completeness or suitability for any particular purpose and disclaims all responsibility and all liability (including without limitation, liability in negligence) for all injuries, expenses, losses, damages (including indirect or consequential damage) and costs which might be incurred as a result of the data being inaccurate or incomplete in any way or for any reason.

Copyright protects this publication. Except for purposes permitted by the Copyright Act 1968, reproduction by any means (photocopying, electronic, mechanical, recording or otherwise) is prohibited without the prior written permission of the Department of Natural Resources & Mines.

All enquiries: The Manager, Client Mapping Services, Department of Natural Resources and Mines, GPO Box 2454, Brisbane, QLD 4001

Produced by the Department of Natural Resources and Mines,
© The State Of Queensland (Department of Natural Resources and Mines) October 2017.

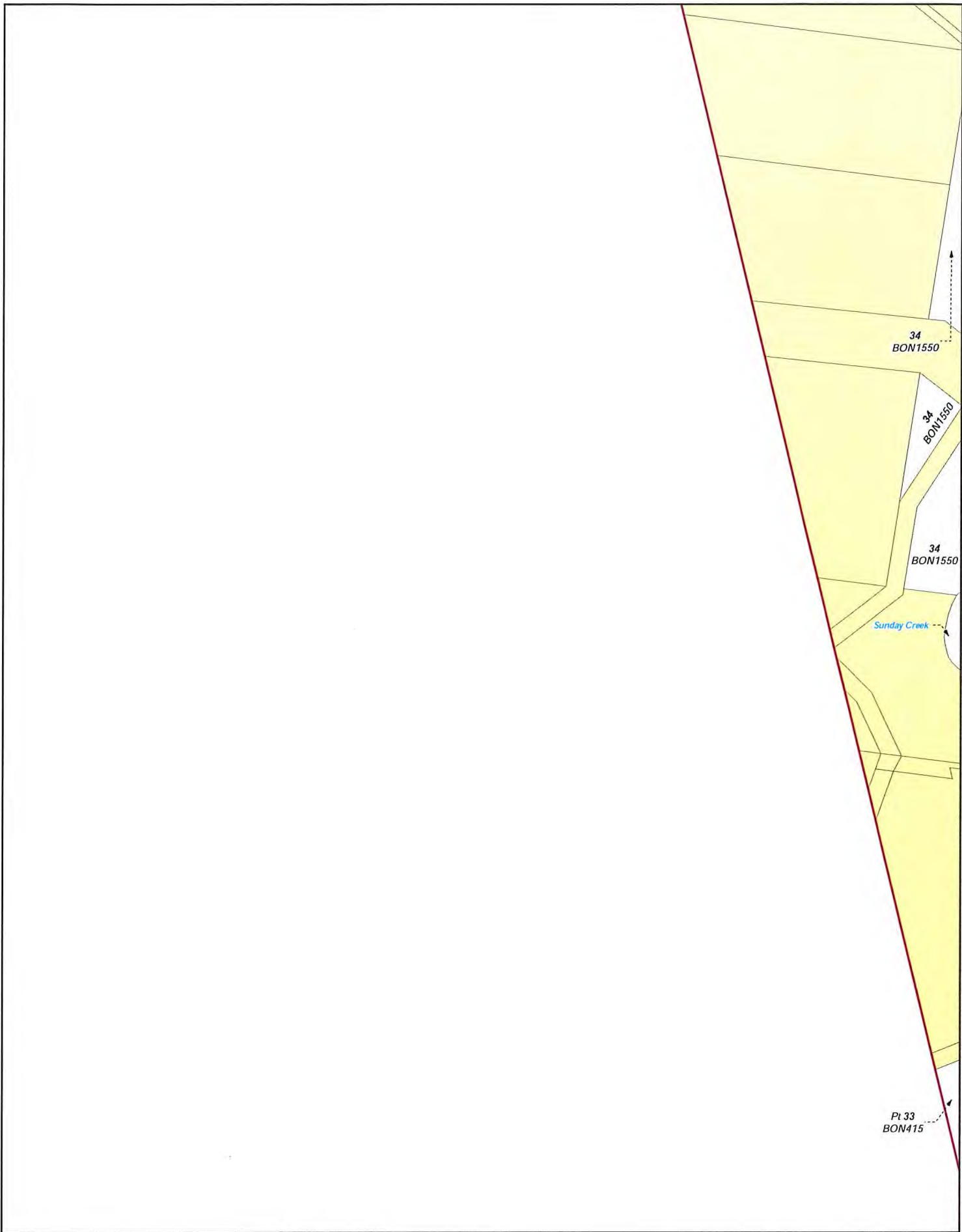
N

1:3,000




Kilometres

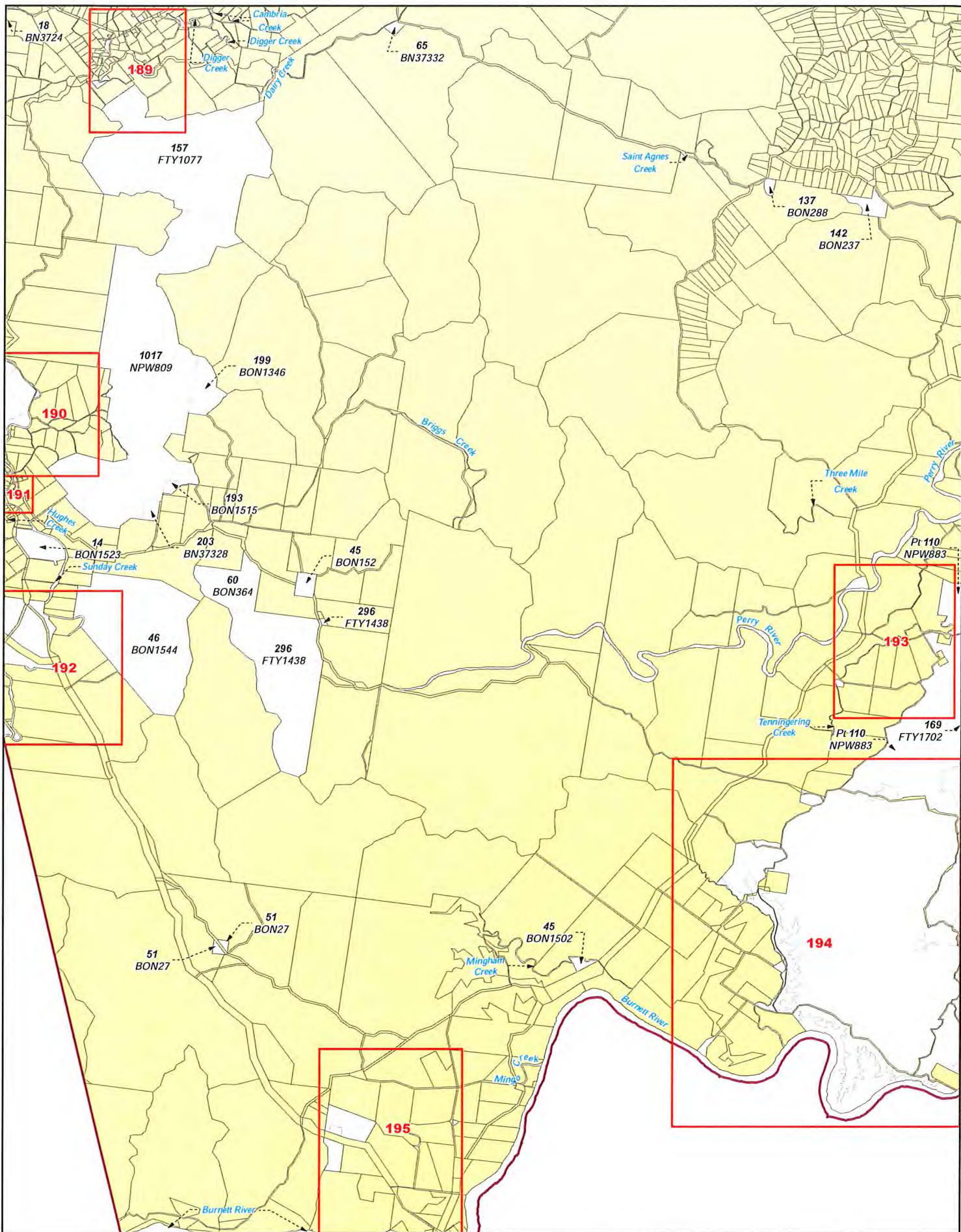
Queensland
Government

SHEET KEY



Document Path: \\ats\p\NT\Claims\CLAIMMAP\Qe01_29\Port Curtis Coral Coast\PCCC_TR_ILUA_2017\MXD\20170911\Schedule_1\QC01_29_PCCC_A3P_TR_ILUA_2017_Schedule_1_Mapbook.mxd

<p>LEGEND</p> <ul style="list-style-type: none"> Schedule 1 - Agreement Area External boundary DCDB Local Government Area boundaries 	<p>NATIVE TITLE TENURE RESOLUTION MAP</p> <p>QUD6026/2001 Bailal, Gurang, Gooreng Gooreng, Taribelang Bunda Claim (QC2001/029) Sheet 187 of 210</p> <p><small>Compilation : Land Tenure Information obtained from the Digital Cadastral Data Base (July 2014), Department of Natural Resources & Mines, Brisbane. The Land Registry in the Department of Natural Resources & Mines should be consulted for verification of tenures.</small></p> <p><small>Feature names shown on this map have been obtained from available information. It is possible that errors and omissions may exist. While every care is taken to ensure the accuracy of this data, the Department of Natural Resources & Mines, and/or contributors to this publication, makes no representations or warranties about its accuracy, reliability, completeness or suitability for any particular purpose and disclaims all responsibility and all liability (including without limitation, liability in negligence) for all injuries, expenses, losses, damages (including indirect or consequential damage) and costs which might be incurred as a result of the data being inaccurate or incomplete in any way or for any reason.</small></p> <p><small>Copyright protects this publication. Except for purposes permitted by the Copyright Act 1968, reproduction by any means (photocopying, electronic, mechanical, recording or otherwise) is prohibited without the prior written permission of the Department of Natural Resources & Mines.</small></p> <p><small>All enquiries: The Manager, Client Mapping Services, Department of Natural Resources and Mines, GPO Box 2454, Brisbane, QLD 4001</small></p> <p><small>Produced by the Department of Natural Resources and Mines, © The State Of Queensland (Department of Natural Resources and Mines) October 2017.</small></p>	 <p>1:12,500</p>  <p>0 0.1 0.2 0.3 0.4 Kilometres</p> <p>Map Projection: GCS GDA 1994</p>	 <p>SHEET KEY</p>
---	---	--	---



Document Path: \ats\ship\NT\Claims\CLAIM\MAP\Q601_29\Port Curtis Coral Coast\PCCC_TR_ILUA_2017\MXD\20170113\Schedule_1\QC01_29_PCCC_A3P_TR_ILUA_2017_Schedule_1_Mapbook.mxd

NATIVE TITLE TENURE RESOLUTION MAP

QUD6026/2001 Bailal, Gurang, Gooreng Gooreng, Taribelang Bunda Claim (QC2001/029) Sheet 188 of 210

LEGEND

- Schedule 1 - Agreement Area
- External boundary
- DCDB
- Local Government Area boundaries

Compilation: Land Tenure Information obtained from the Digital Cadastral Data Base (July 2014), Department of Natural Resources & Mines, Brisbane. The Land Registry in the Department of Natural Resources & Mines should be consulted for verification of tenures.

Feature names shown on this map have been obtained from available information. It is possible that errors and omissions may exist. While every care is taken to ensure the accuracy of this data, the Department of Natural Resources & Mines, and/or contributors to this publication, makes no representations or warranties about its accuracy, reliability, completeness or suitability for any particular purpose and disclaims all responsibility and all liability (including without limitation, liability in negligence) for all injuries, expenses, losses, damages (including indirect or consequential damage) and costs which might be incurred as a result of the data being inaccurate or incomplete in any way or for any reason.

Copyright protects this publication. Except for purposes permitted by the Copyright Act 1968, reproduction by any means (photocopying, electronic, mechanical, recording or otherwise) is prohibited without the prior written permission of the Department of Natural Resources & Mines.

All enquiries: The Manager, Client Mapping Services, Department of Natural Resources and Mines, GPO Box 2454, Brisbane, QLD 4001

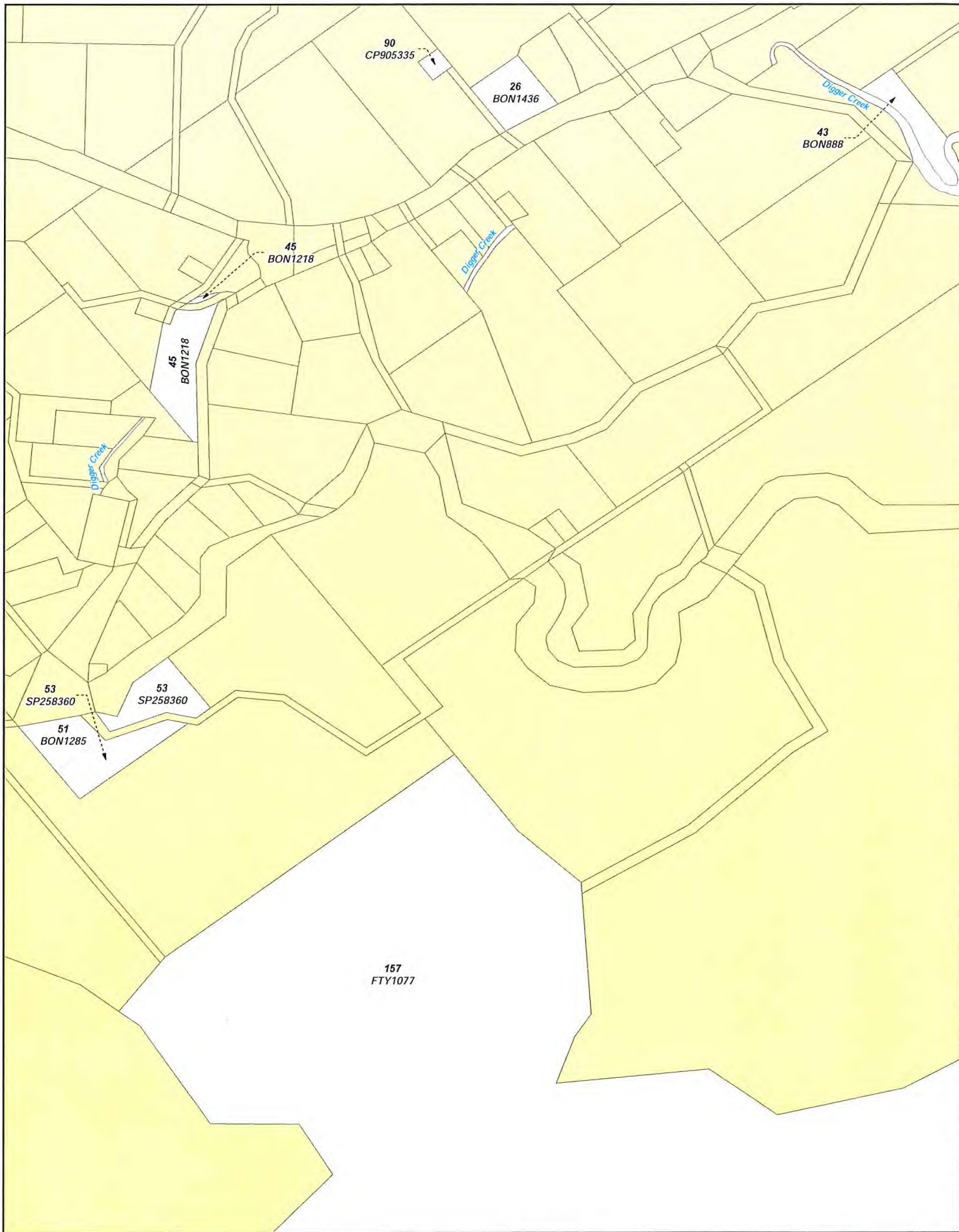
Produced by the Department of Natural Resources and Mines,
© The State of Queensland (Department of Natural Resources and Mines) October 2017.

1:100,000



0 0.85 1.7 2.55 3.4
Kilometres

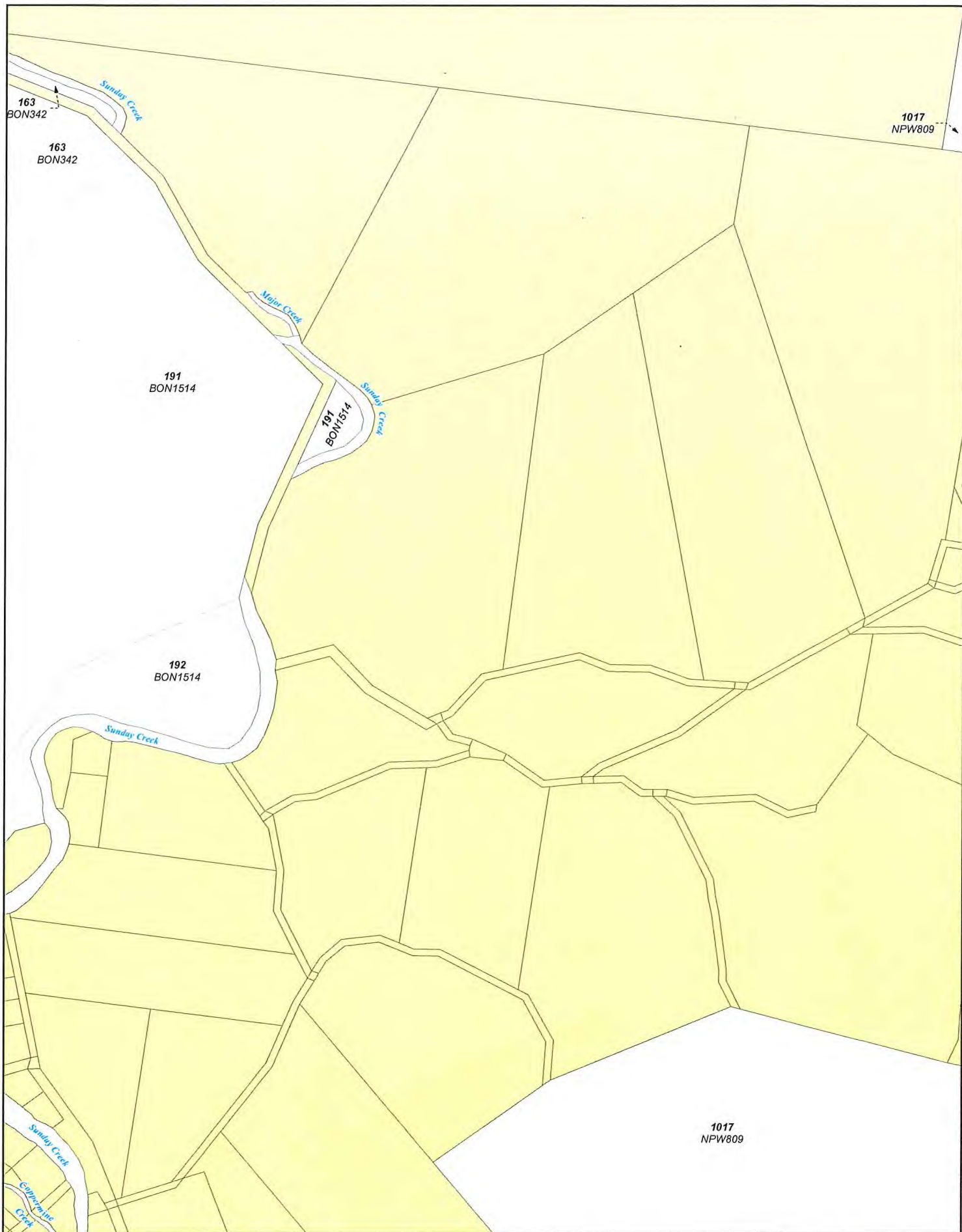
Map Projection: GCS GDA 1994

SHEET KEY



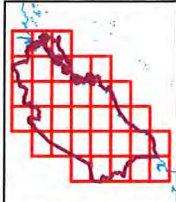


Document Path: \\ats\ship\NTClaims\CLAIM\MAP\Qc01_29\Port Curtis Coral Coast\PCCC_TR_ILUA_2017\MXD\20170911\Schedule_1\QC01_29_PCCC_A3P_TR_ILUA_2017_Schedule_1_Mapbook.mxd

NATIVE TITLE TENURE RESOLUTION MAP	
QUD6026/2001 Bailal, Gurang, Gooreng Gooreng, Taribelang Bunda Claim (QC2001/029) Sheet 189 of 210	
<p>LEGEND</p> <ul style="list-style-type: none"> Schedule 1 - Agreement Area External boundary DCDB Local Government Area boundaries 	<p>Compilation : Land Tenure Information obtained from the Digital Cadastral Data Base (July 2014), Department of Natural Resources & Mines, Brisbane. The Land Registry in the Department of Natural Resources & Mines should be consulted for verification of tenures.</p> <p>Feature names shown on this map have been obtained from available information. It is possible that errors and omissions may exist. While every care is taken to ensure the accuracy of this data, the Department of Natural Resources & Mines, and/or contributors to this publication, makes no representations or warranties about its accuracy, reliability, completeness or suitability for any particular purpose and disclaims all responsibility and all liability (including without limitation, liability in negligence) for all injuries, expenses, losses, damages (including indirect or consequential damage) and costs which might be incurred as a result of the data being inaccurate or incomplete in any way or for any reason.</p> <p>Copyright protects this publication. Except for purposes permitted by the Copyright Act 1968, reproduction by any means (photocopying, electronic, mechanical, recording or otherwise) is prohibited without the prior written permission of the Department of Natural Resources & Mines.</p> <p>All enquiries: The Manager, Client Mapping Services, Department of Natural Resources and Mines, GPO Box 2454, Brisbane, QLD 4001</p> <p>Produced by the Department of Natural Resources and Mines, © The State Of Queensland (Department of Natural Resources and Mines) October 2017.</p>
<p>0 0.08 0.16 0.24 0.32</p> <p>Kilometres</p>	<p>N</p>  <p>1:10,000</p>
 <p>SHEET KEY</p>	






Document Path: \\ats\ship\NT\Claims\CLAIMMAP\Qe01_29\Port Curtis Coral Coast\PCCC_TR_ILUA_2017\MXD\20170511\Schedule_1\QOC01_29_PCCC_A3P_TR_ILUA_2017_Schedule_1_Mapbook.mxd

<p>LEGEND</p> <ul style="list-style-type: none"> Schedule 1 - Agreement Area External boundary DCDB Local Government Area boundaries 	<p>NATIVE TITLE TENURE RESOLUTION MAP</p> <p>QUD6026/2001 Bailal, Gurang, Gooreng Gooreng, Taribelang Bunda Claim (QC2001/029) Sheet 190 of 210</p> <p><small>Compilation : Land Tenure Information obtained from the Digital Cadastral Data Base (July 2014), Department of Natural Resources & Mines, Brisbane. The Land Registry in the Department of Natural Resources & Mines should be consulted for verification of tenures.</small></p> <p><small>Feature names shown on this map have been obtained from available information. It is possible that errors and omissions may exist. While every care is taken to ensure the accuracy of this data, the Department of Natural Resources & Mines, and/or contributors to this publication, makes no representations or warranties about its accuracy, reliability, completeness or suitability for any particular purpose and disclaims all responsibility and all liability (including without limitation, liability in negligence) for all injuries, expenses, losses, damages (including indirect or consequential damage) and costs which might be incurred as a result of the data being inaccurate or incomplete in any way or for any reason.</small></p> <p><small>Copyright protects this publication. Except for purposes permitted by the Copyright Act 1968, reproduction by any means (photocopying, electronic, mechanical, recording or otherwise) is prohibited without the prior written permission of the Department of Natural Resources & Mines.</small></p> <p><small>All enquiries: The Manager, Client Mapping Services, Department of Natural Resources and Mines, GPO Box 2454, Brisbane, QLD 4001</small></p> <p><small>Produced by the Department of Natural Resources and Mines, © The State Of Queensland (Department of Natural Resources and Mines) October 2017.</small></p>	 <p>1:10,000</p>  <p><small>Map Projection: GCS GDA 1994</small></p>
		 <p>SHEET KEY</p>






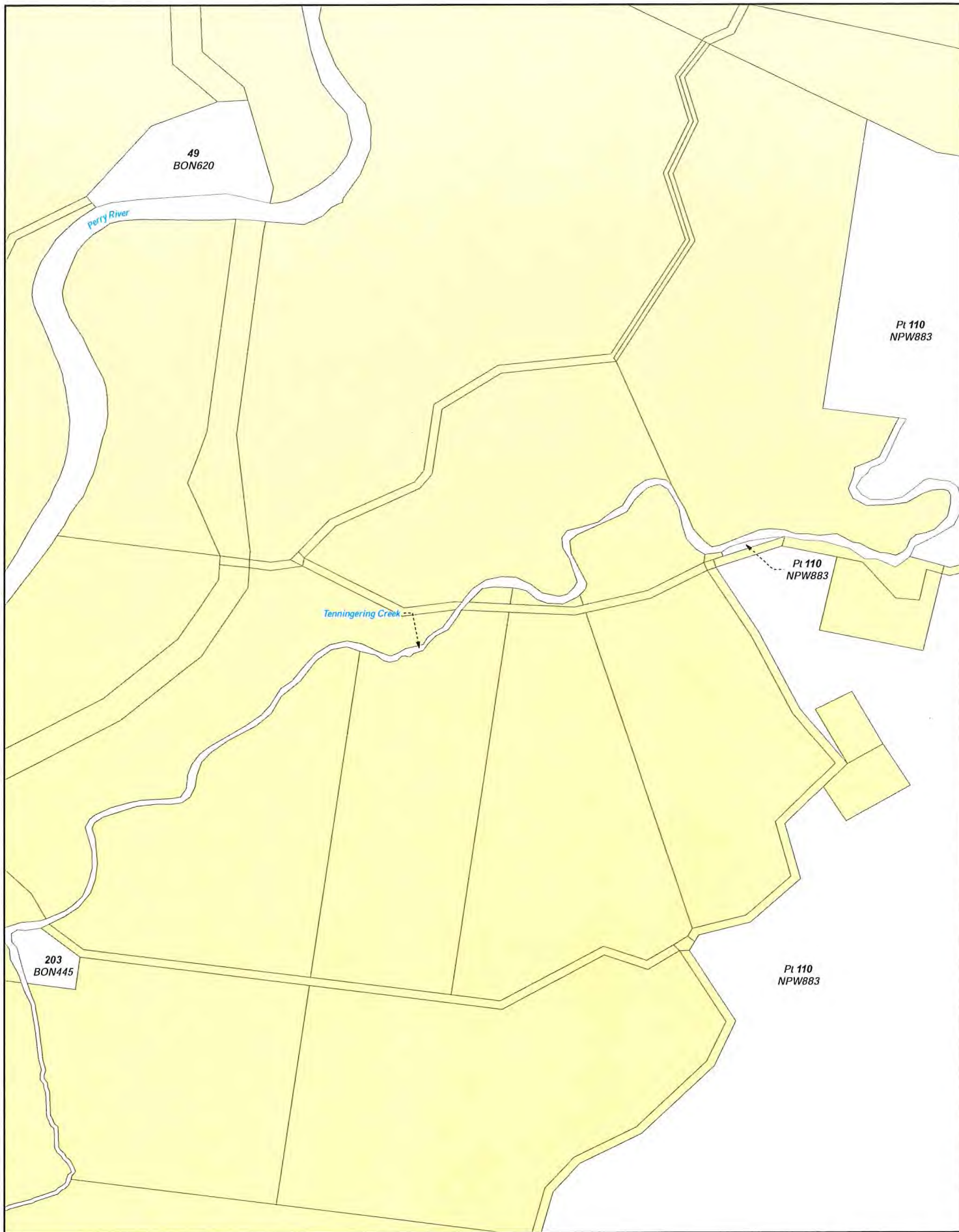
Document Path: \Users\p\NT\Claims\CLAIMMAP\Qe01_29\Port Curtis Coral Coast Const\PCCC_TR_ILUA_2017\MXD\20170911\Schedule_1\QC01_29_PCCC_A3P_TR_ILUA_2017_Schedule_1_Mapbook.mxd

NATIVE TITLE TENURE RESOLUTION MAP		 1:3,000  0 0.025 0.05 0.075 0.1 Kilometres	 SHEET KEY
LEGEND <ul style="list-style-type: none"> Schedule 1 - Agreement Area External boundary DCDB Local Government Area boundaries 	<p style="text-align: center;">QUD6026/2001 Bailai, Gurang, Gooreng Gooreng, Taribelang Bunda Claim (QC2001/029) Sheet 191 of 210</p> <p style="font-size: small;">Compilation : Land Tenure Information obtained from the Digital Cadastral Data Base (July 2014), Department of Natural Resources & Mines, Brisbane. The Land Registry in the Department of Natural Resources & Mines should be consulted for verification of tenures.</p> <p style="font-size: x-small;">Feature names shown on this map have been obtained from available information. It is possible that errors and omissions may exist. While every care is taken to ensure the accuracy of this data, the Department of Natural Resources & Mines, and/or contributors to this publication, makes no representations or warranties about its accuracy, reliability, completeness or suitability for any particular purpose and disclaims all responsibility and all liability (including without limitation, liability in negligence) for all injuries, expenses, losses, damages (including indirect or consequential damage) and costs which might be incurred as a result of the data being inaccurate or incomplete in any way or for any reason.</p> <p style="font-size: x-small;">Copyright protects this publication. Except for purposes permitted by the Copyright Act 1968, reproduction by any means (photocopying, electronic, mechanical, recording or otherwise) is prohibited without the prior written permission of the Department of Natural Resources & Mines.</p> <p style="font-size: x-small;">All enquiries: The Manager, Client Mapping Services, Department of Natural Resources and Mines, GPO Box 2454, Brisbane, QLD 4001</p> <p style="font-size: x-small; text-align: center;">Produced by the Department of Natural Resources and Mines, © The State Of Queensland (Department of Natural Resources and Mines) October 2017.</p>		


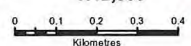



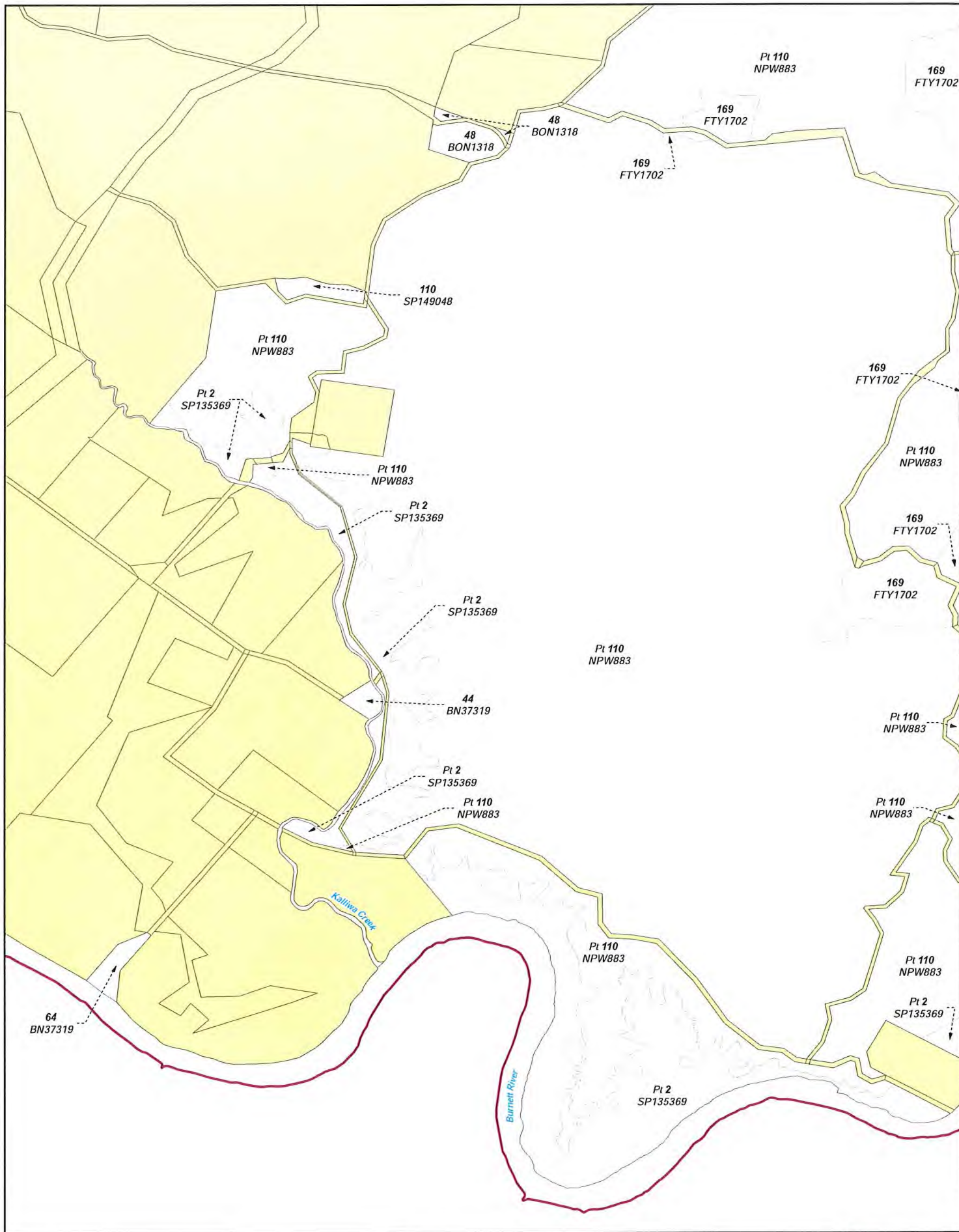
Document Path: \\atsilp\NT\Claims\CLAIM\MAP\Qe01_29\Port Curtis Coral Coast\PCCC_TR_ILUA_2017\MXD\20170911\Schedule_1\QC01_29_PCCC_A3P_TR_ILUA_2017_Schedule_1_Mapbook.mxd

<p>LEGEND</p> <ul style="list-style-type: none"> Schedule 1 - Agreement Area External boundary DCDB Local Government Area boundaries 	<p>NATIVE TITLE TENURE RESOLUTION MAP</p> <p>QUD6026/2001 Bailai, Gurang, Gooreng Gooreng, Taribelang Bunda Claim (QC2001/029) Sheet 192 of 210</p> <p><small>Compilation : Land Tenure Information obtained from the Digital Cadastral Data Base (July 2014), Department of Natural Resources & Mines, Brisbane. The Land Registry in the Department of Natural Resources & Mines should be consulted for verification of tenures.</small></p> <p><small>Feature names shown on this map have been obtained from available information. It is possible that errors and omissions may exist. While every care is taken to ensure the accuracy of this data, the Department of Natural Resources & Mines, and/or contributors to this publication, makes no representations or warranties about its accuracy, reliability, completeness or suitability for any particular purpose and disclaims all responsibility and all liability (including without limitation, liability in negligence) for all injuries, expenses, losses, damages (including indirect or consequential damage) and costs which might be incurred as a result of the data being inaccurate or incomplete in any way or for any reason.</small></p> <p><small>Copyright protects this publication. Except for purposes permitted by the Copyright Act 1968, reproduction by any means (photocopying, electronic, mechanical, recording or otherwise) is prohibited without the prior written permission of the Department of Natural Resources & Mines.</small></p> <p><small>All enquiries: The Manager, Client Mapping Services, Department of Natural Resources and Mines, GPO Box 2454, Brisbane, QLD 4001</small></p> <p><small>Produced by the Department of Natural Resources and Mines, © The State Of Queensland (Department of Natural Resources and Mines) October 2017.</small></p>	 <p>1:12,500</p>  <p>0 0.1 0.2 0.3 0.4 Kilometres</p> <p>Map Projection: GCS GDA 1994</p>  <p>SHEET KEY</p>
--	---	--






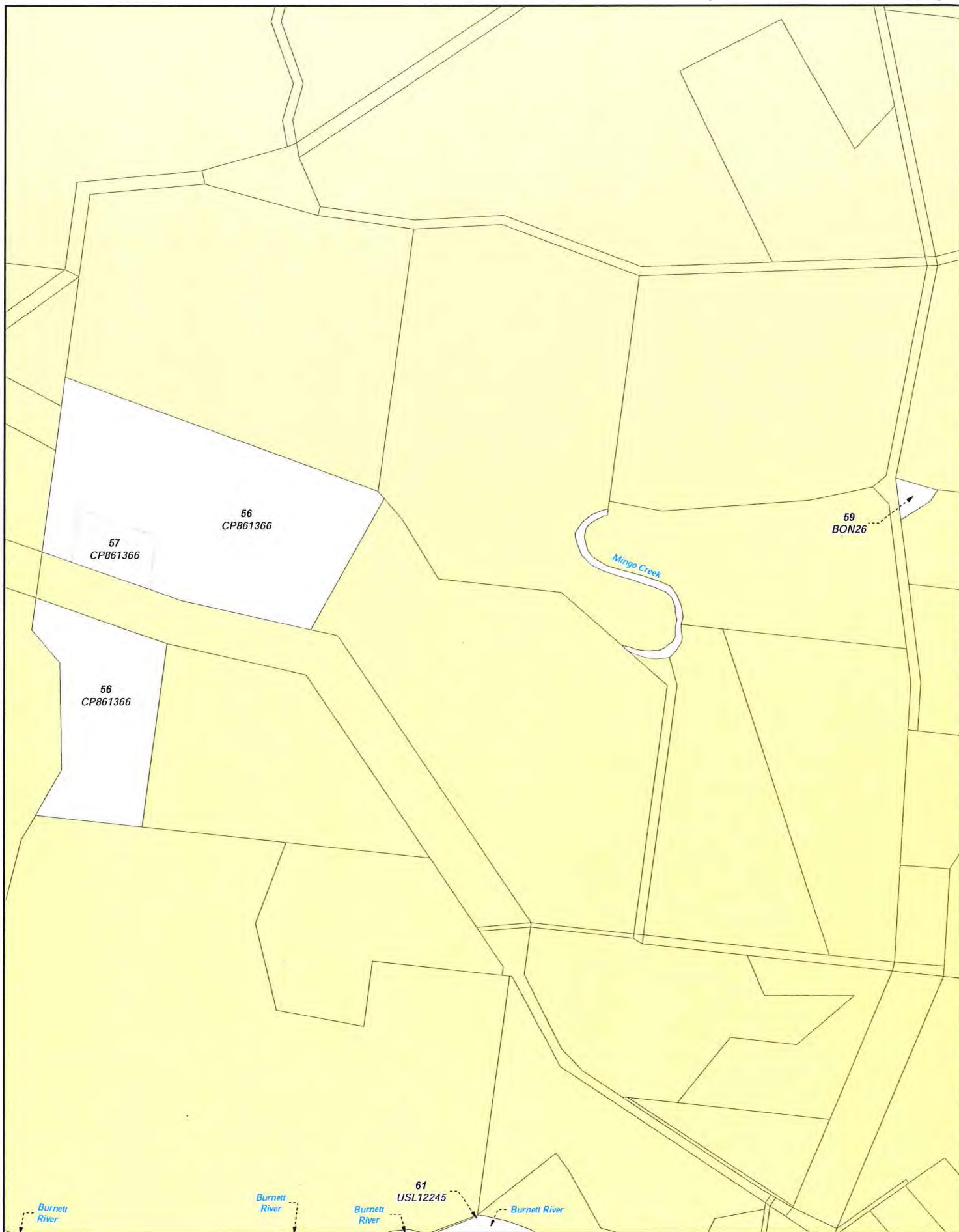
Document Path: \atsilip\NT\Claims\CLAIMMAP\Qc01_29\Port Curtis Coral Const\PCCC_TR_ILUA_2017\MXD\20170911\Schedule_1\QC01_29_PCCC_A3P_ILUA_2017_Schedule_1_Mapbook.mxd

<p>LEGEND</p> <ul style="list-style-type: none"> Schedule 1 - Agreement Area External boundary DCDB Local Government Area boundaries 	<p style="text-align: center;">NATIVE TITLE TENURE RESOLUTION MAP</p> <p style="text-align: center;">QUD6026/2001 Bailal, Gurang, Gooreng Gooreng, Taribelang Bunda Claim (QC2001/029) Sheet 193 of 210</p> <p style="font-size: small;">Compilation : Land Tenure Information obtained from the Digital Cadastral Data Base (July 2014), Department of Natural Resources & Mines, Brisbane. The Land Registry in the Department of Natural Resources & Mines should be consulted for verification of tenures.</p> <p style="font-size: x-small;">Feature names shown on this map have been obtained from available information. It is possible that errors and omissions may exist. While every care is taken to ensure the accuracy of this data, the Department of Natural Resources & Mines, and/or contributors to this publication, makes no representations or warranties about its accuracy, reliability, completeness or suitability for any particular purpose and disclaims all responsibility and all liability (including without limitation, liability in negligence) for all injuries, expenses, losses, damages (including indirect or consequential damage) and costs which might be incurred as a result of the data being inaccurate or incomplete in any way or for any reason.</p> <p style="font-size: x-small;">Copyright protects this publication. Except for purposes permitted by the Copyright Act 1968, reproduction by any means (photocopying, electronic, mechanical, recording or otherwise) is prohibited without the prior written permission of the Department of Natural Resources & Mines.</p> <p style="font-size: x-small;">All enquiries: The Manager, Client Mapping Services, Department of Natural Resources and Mines, GPO Box 2454, Brisbane, QLD 4001</p> <p style="font-size: x-small; text-align: center;">Produced by the Department of Natural Resources and Mines, © The State Of Queensland (Department of Natural Resources and Mines) October 2017.</p>	 <p>1:12,500</p>  <p>0 0.1 0.2 0.3 0.4 Kilometres</p> <p>Map Projection: GCS GDA 1994</p>
		 <p>SHEET KEY</p>


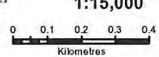



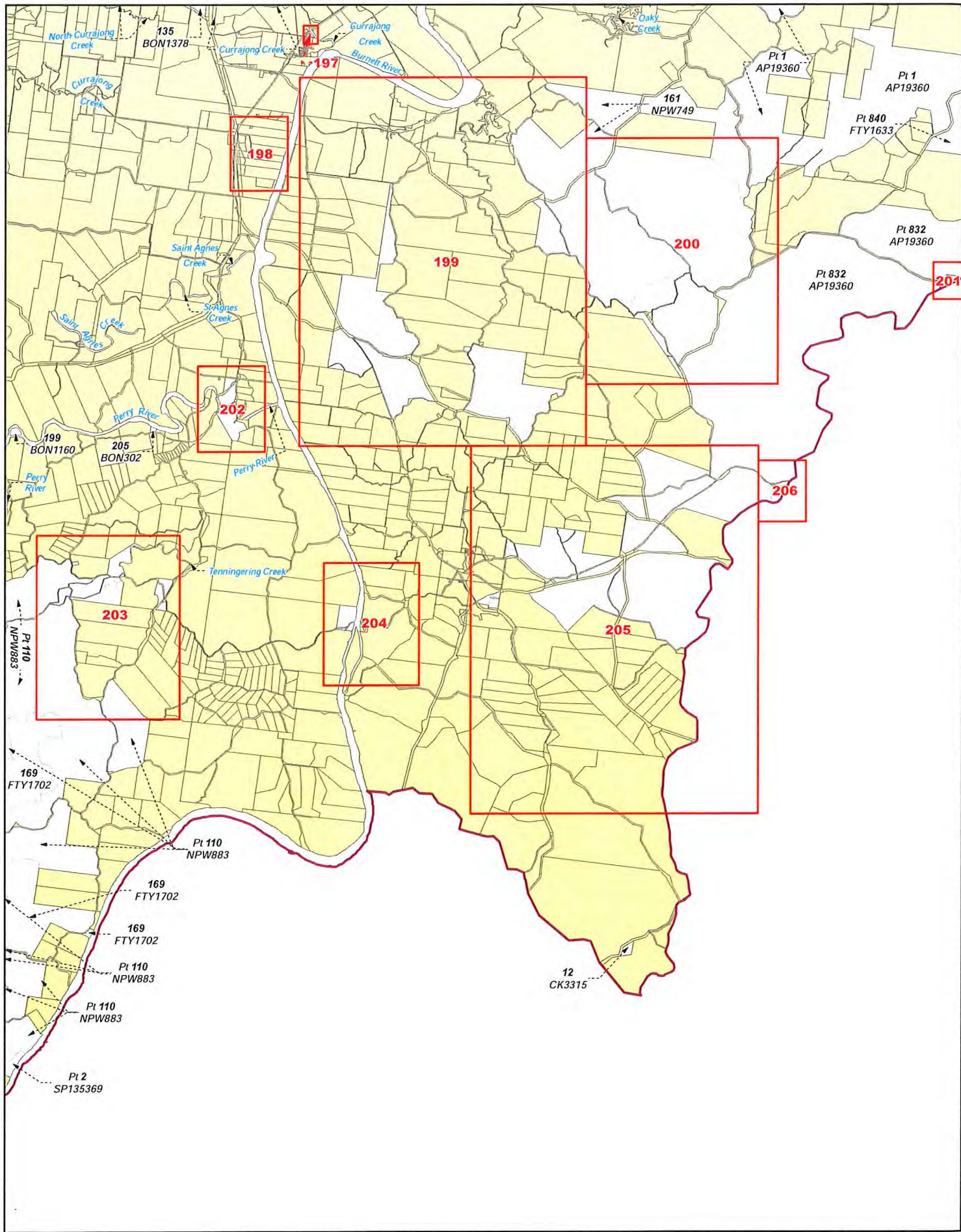
Document Path: \\atsilp\NT\Claims\CLAIMMAP\Qe01_29\Port Curtis Coral Coast\IPCCC_TR_ILUA_2017\MXD\20170911\Schedule_1\QCO1_29_PCCC_A3P_ILUA_2017_Schedule_1_Mapbook.mxd

<p>LEGEND</p> <ul style="list-style-type: none"> Schedule 1 - Agreement Area External boundary DCDB Local Government Area boundaries 	<p style="text-align: center;">NATIVE TITLE TENURE RESOLUTION MAP</p> <p style="text-align: center;">QUD6026/2001 Baiall, Gurang, Gooreng Gooreng, Taribelang Bunda Claim (QC2001/029) Sheet 194 of 210</p> <p style="font-size: small;">Compilation: Land Tenure Information obtained from the Digital Cadastral Data Base (July 2014), Department of Natural Resources & Mines, Brisbane. The Land Registry in the Department of Natural Resources & Mines should be consulted for verification of tenures.</p> <p style="font-size: x-small;">Feature names shown on this map have been obtained from available information. It is possible that errors and omissions may exist. While every care is taken to ensure the accuracy of this data, the Department of Natural Resources & Mines, and/or contributors to this publication, makes no representations or warranties about its accuracy, reliability, completeness or suitability for any particular purpose and disclaims all responsibility and all liability (including without limitation, liability in negligence) for all injuries, expenses, losses, damages (including indirect or consequential damage) and costs which might be incurred as a result of the data being inaccurate or incomplete in any way or for any reason.</p> <p style="font-size: x-small;">Copyright protects this publication. Except for purposes permitted by the Copyright Act 1968, reproduction by any means (photocopying, electronic, mechanical, recording or otherwise) is prohibited without the prior written permission of the Department of Natural Resources & Mines.</p> <p style="font-size: x-small;">All enquiries: The Manager, Client Mapping Services, Department of Natural Resources and Mines, GPO Box 2454, Brisbane, QLD 4001</p> <p style="font-size: x-small;">Produced by the Department of Natural Resources and Mines, © The State Of Queensland (Department of Natural Resources and Mines) October 2017.</p>	 <p>1:30,000</p>  <p>0 0.25 0.5 0.75 1 Kilometres</p> <p>Map Projection: GCS GDA 1994</p>
		 <p>SHEET KEY</p>



Document Path: \vatsilip\INT\Claims\CLAIM\MAP\Qe01_29\Port Curtis Coral Coast\PCCC_TR_ILUA_2017\MXD\20170911\Schedule_1\QCOI_29_PCCC_A3P_TR_ILUA_2017_Schedule_1_Mapbook.mxd

<p>LEGEND</p> <ul style="list-style-type: none"> Schedule 1 - Agreement Area External boundary DCDB Local Government Area boundaries 	<p>NATIVE TITLE TENURE RESOLUTION MAP</p> <p>QUD6026/2001 Bailal, Gurang, Gooreng Gooreng, Taribelang Bunda Claim (QC2001/029) Sheet 195 of 210</p> <p><small>Compilation : Land Tenure Information obtained from the Digital Cadastral Data Base (July 2014), Department of Natural Resources & Mines, Brisbane. The Land Registry in the Department of Natural Resources & Mines should be consulted for verification of tenures.</small></p> <p><small>Feature names shown on this map have been obtained from available information. It is possible that errors and omissions may exist. While every care is taken to ensure the accuracy of this data, the Department of Natural Resources & Mines, and/or contributors to this publication, makes no representations or warranties about its accuracy, reliability, completeness or suitability for any particular purpose and disclaims all responsibility and all liability (including without limitation, liability in negligence) for all injuries, expenses, losses, damages (including indirect or consequential damage) and costs which might be incurred as a result of the data being inaccurate or incomplete in any way or for any reason.</small></p> <p><small>Copyright protects this publication. Except for purposes permitted by the Copyright Act 1968, reproduction by any means (photocopying, electronic, mechanical, recording or otherwise) is prohibited without the prior written permission of the Department of Natural Resources & Mines.</small></p> <p><small>All enquiries: The Manager, Client Mapping Services, Department of Natural Resources and Mines, GPO Box 2454, Brisbane, QLD 4001</small></p> <p><small>Produced by the Department of Natural Resources and Mines, © The State Of Queensland (Department of Natural Resources and Mines) October 2017.</small></p>	 <p>1:15,000</p>  <p>Kilometres</p>  <p>SHEET KEY</p>
--	---	--






Document Path: \\naslip\NT\Claims\CLAIMMAP\Qe01_20\Port Curtis Coral Coast\PCCC_TR_ILUA_2017\MXD\20170911\Schedule_1\QOC01_29_PCCC_A3P_TR_ILUA_2017_Schedule_1_Mapbook.mxd

<p>LEGEND</p> <ul style="list-style-type: none"> Schedule 1 - Agreement Area External boundary DCDB Local Government Area boundaries 	<p>NATIVE TITLE TENURE RESOLUTION MAP</p> <p>QUD6026/2001 Bailai, Gurang, Gooreng Gooreng, Taribelang Bunda Claim (QC2001/029) Sheet 196 of 210</p> <p><small>Compilation : Land Tenure Information obtained from the Digital Cadastral Data Base (July 2014), Department of Natural Resources & Mines, Brisbane. The Land Registry in the Department of Natural Resources & Mines should be consulted for verification of tenures.</small></p> <p><small>Feature names shown on this map have been obtained from available information. It is possible that errors and omissions may exist. While every care is taken to ensure the accuracy of this data, the Department of Natural Resources & Mines, and/or contributors to this publication, makes no representations or warranties about its accuracy, reliability, completeness or suitability for any particular purpose and disclaims all responsibility and all liability (including without limitation, liability in negligence) for all injuries, expenses, losses, damages (including indirect or consequential damage) and costs which might be incurred as a result of the data being inaccurate or incomplete in any way or for any reason.</small></p> <p><small>Copyright protects this publication. Except for purposes permitted by the Copyright Act 1968, reproduction by any means (photocopying, electronic, mechanical, recording or otherwise) is prohibited without the prior written permission of the Department of Natural Resources & Mines.</small></p> <p><small>All enquiries: The Manager, Client Mapping Services, Department of Natural Resources and Mines, GPO Box 2454, Brisbane, QLD 4001</small></p> <p><small>Produced by the Department of Natural Resources and Mines, © The State Of Queensland (Department of Natural Resources and Mines) October 2017.</small></p>	<p>1:100,000</p> <p>Map Projection: GCS GDA 1994</p>	<p>QUEENSLAND GOVERNMENT</p>	<p>SHEET KEY</p>
---	---	--	-------------------------------------	-------------------------


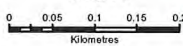



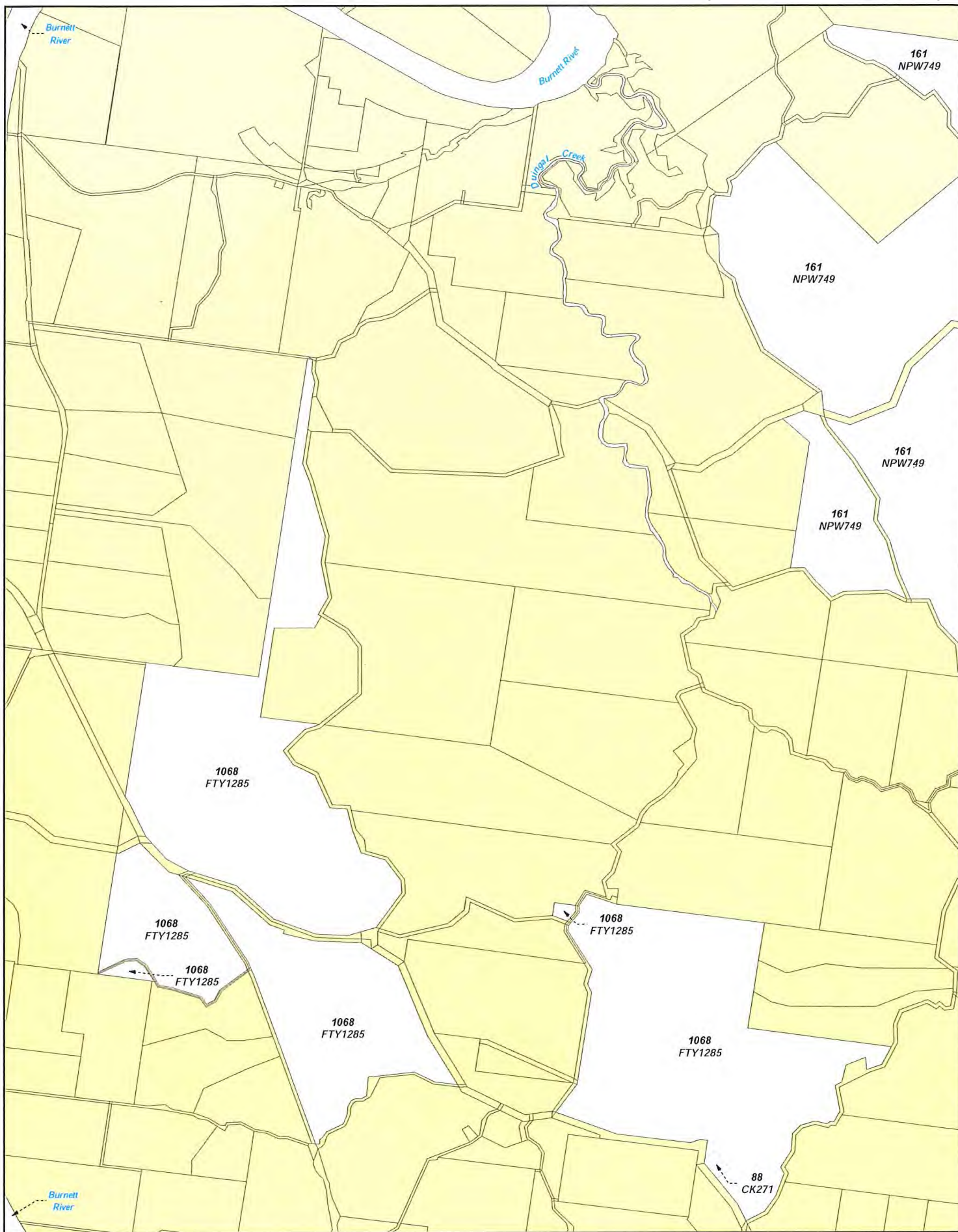
Document Path: \atst\p\NT\Claims\CLAIMMAP\Qe01_20\Port Curtis Coral Coast\PCCC_TR_ILUA_2017\MXD\20170911\Schednie_1\QCO1_29_PCCC_A3P_TR_ILUA_2017_Schedule_1_Mapbook.mxd

<p>LEGEND</p> <ul style="list-style-type: none"> Schedule 1 - Agreement Area External boundary DCDB Local Government Area boundaries 	<p>NATIVE TITLE TENURE RESOLUTION MAP</p> <p>QUD6026/2001 Bailal, Gurang, Gooreng Gooreng, Taribelang Bunda Claim (QC2001/029) Sheet 197 of 210</p> <p><small>Compilation : Land Tenure Information obtained from the Digital Cadastral Data Base (July 2014), Department of Natural Resources & Mines, Brisbane. The Land Registry in the Department of Natural Resources & Mines should be consulted for verification of tenures.</small></p> <p><small>Feature names shown on this map have been obtained from available information. It is possible that errors and omissions may exist. While every care is taken to ensure the accuracy of this data, the Department of Natural Resources & Mines, and/or contributors to this publication, makes no representations or warranties about its accuracy, reliability, completeness or suitability for any particular purpose and disclaims all responsibility and all liability (including without limitation, liability in negligence) for all injuries, expenses, losses, damages (including indirect or consequential damage) and costs which might be incurred as a result of the data being inaccurate or incomplete in any way or for any reason.</small></p> <p><small>Copyright protects this publication. Except for purposes permitted by the Copyright Act 1968, reproduction by any means (photocopying, electronic, mechanical, recording or otherwise) is prohibited without the prior written permission of the Department of Natural Resources & Mines.</small></p> <p><small>All enquiries: The Manager, Client Mapping Services, Department of Natural Resources and Mines, GPO Box 2454, Brisbane, QLD 4001</small></p> <p><small>Produced by the Department of Natural Resources and Mines, © The State Of Queensland (Department of Natural Resources and Mines) October 2017.</small></p>	 <p>1:1,500</p>  <p>0 0.01 0.02 0.03 0.04 Kilometres</p> <p>Map Projection: GCS GDA 1994</p>
		 <p>SHEET KEY</p>



Document Path: \\atsd\p\NT\Claims\CLAIMMAP\Q01_29\Port Curtis Coral Coast\PCCC_TR_ILUA_2017\MXD\201709\1\Schedule_1\Q01_29_PCCC_A3P_TR_ILUA_2017_Schedule_1_Mapbook.mxd

<p>LEGEND</p> <ul style="list-style-type: none"> Schedule 1 - Agreement Area External boundary DCDB Local Government Area boundaries 	<p>NATIVE TITLE TENURE RESOLUTION MAP</p> <p>QUD6026/2001 Bailai, Gurang, Gooreng Gooreng, Taribelang Bunda Claim (QC2001/029) Sheet 198 of 210</p> <p><small>Compilation : Land Tenure Information obtained from the Digital Cadastral Data Base (July 2014), Department of Natural Resources & Mines, Brisbane. The Land Registry in the Department of Natural Resources & Mines should be consulted for verification of tenures.</small></p> <p><small>Feature names shown on this map have been obtained from available information. It is possible that errors and omissions may exist. While every care is taken to ensure the accuracy of this data, the Department of Natural Resources & Mines, and/or contributors to this publication, makes no representations or warranties about its accuracy, reliability, completeness or suitability for any particular purpose and disclaims all responsibility and all liability (including without limitation, liability in negligence) for all injuries, expenses, losses, damages (including indirect or consequential damage) and costs which might be incurred as a result of the data being inaccurate or incomplete in any way or for any reason.</small></p> <p><small>Copyright protects this publication. Except for purposes permitted by the Copyright Act 1968, reproduction by any means (photocopying, electronic, mechanical, recording or otherwise) is prohibited without the prior written permission of the Department of Natural Resources & Mines.</small></p> <p><small>All enquiries: The Manager, Client Mapping Services, Department of Natural Resources and Mines, GPO Box 2454, Brisbane, QLD 4001</small></p> <p><small>Produced by the Department of Natural Resources and Mines, © The State Of Queensland (Department of Natural Resources and Mines) October 2017.</small></p>	 <p>1:6,000</p>  <p><small>Map Projection: GCS GDA 1994</small></p>  <p>SHEET KEY</p>
---	---	--



NATIVE TITLE TENURE RESOLUTION MAP

QUD6026/2001 Bailal, Gurang, Gooreng Gooreng, Taribelang Bunda Claim (QC2001/029) Sheet 199 of 210

- LEGEND**
- Schedule 1 - Agreement Area
 - External boundary
 - DCDB
 - Local Government Area boundaries

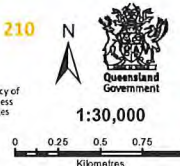
Compilation: Land Tenure Information obtained from the Digital Cadastral Data Base (July 2014), Department of Natural Resources & Mines, Brisbane. The Land Registry in the Department of Natural Resources & Mines should be consulted for verification of tenures.

Feature names shown on this map have been obtained from available information. It is possible that errors and omissions may exist. While every care is taken to ensure the accuracy of this data, the Department of Natural Resources & Mines, and/or contributors to this publication, makes no representations or warranties about its accuracy, reliability, completeness or suitability for any particular purpose and disclaims all responsibility and all liability (including without limitation, liability in negligence) for all injuries, expenses, losses, damages (including indirect or consequential damage) and costs which might be incurred as a result of the data being inaccurate or incomplete in any way or for any reason.

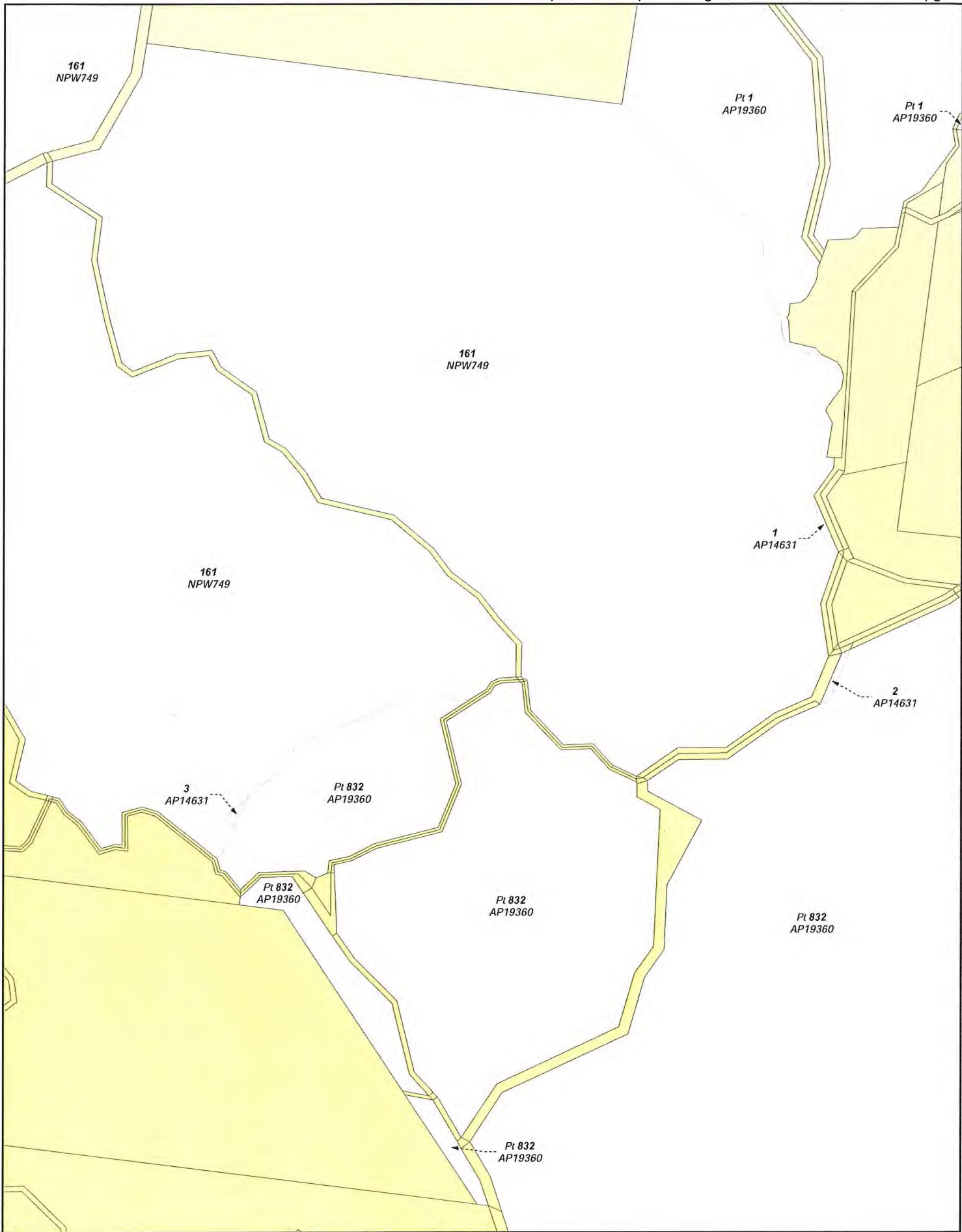
Copyright protects this publication. Except for purposes permitted by the Copyright Act 1968, reproduction by any means (photocopying, electronic, mechanical, recording or otherwise) is prohibited without the prior written permission of the Department of Natural Resources & Mines.

All enquiries: The Manager, Client Mapping Services, Department of Natural Resources and Mines, GPO Box 2454, Brisbane, QLD 4001




Produced by the Department of Natural Resources and Mines,
© The State Of Queensland (Department of Natural Resources and Mines) October 2017.



SHEET KEY



Document Path: \\atsfhp\NT\Claims\CLAIMMAP\Q-01_29\Port Curtis Coral Coast\PCCC_TR_ILUA_2017\MXD\20170911\Schedule_1\OC01_29_PCCC_A3P_TR_ILUA_2017_Schedule_1_Mapbook.mxd

<p>LEGEND</p> <ul style="list-style-type: none"> Schedule 1 - Agreement Area External boundary DCDB Local Government Area boundaries 	<p>NATIVE TITLE TENURE RESOLUTION MAP</p> <p>QUD6026/2001 Bailai, Gurang, Gooreng Gooreng, Taribelang Bunda Claim (QC2001/029) Sheet 200 of 210</p> <p><small>Compilation : Land Tenure Information obtained from the Digital Cadastral Data Base (July 2014), Department of Natural Resources & Mines, Brisbane. The Land Registry in the Department of Natural Resources & Mines should be consulted for verification of tenures.</small></p> <p><small>Feature names shown on this map have been obtained from available information. It is possible that errors and omissions may exist. While every care is taken to ensure the accuracy of this data, the Department of Natural Resources & Mines, and/or contributors to this publication, makes no representations or warranties about its accuracy, reliability, completeness or suitability for any particular purpose and disclaims all responsibility and all liability (including without limitation, liability in negligence) for all injuries, expenses, losses, damages (including indirect or consequential damage) and costs which might be incurred as a result of the data being inaccurate or incomplete in any way or for any reason.</small></p> <p><small>Copyright protects this publication. Except for purposes permitted by the Copyright Act 1968, reproduction by any means (photocopying, electronic, mechanical, recording or otherwise) is prohibited without the prior written permission of the Department of Natural Resources & Mines.</small></p> <p><small>All enquiries: The Manager, Client Mapping Services, Department of Natural Resources and Mines, GPO Box 2454, Brisbane, QLD 4001</small></p> <p><small>Produced by the Department of Natural Resources and Mines, © The State Of Queensland (Department of Natural Resources and Mines) October 2017.</small></p>	 <p>1:20,000</p>  <p>0 0.15 0.3 0.45 0.6 Kilometres</p> <p>Map Projection: GCS GDA 1994</p>
		 <p>SHEET KEY</p>

Pt 832
AP19360

Pt 832
AP19360

Gregory River

LEGEND

- Schedule 1 - Agreement Area
- External boundary
- DCDB
- Local Government Area boundaries

NATIVE TITLE TENURE RESOLUTION MAP


QUD6026/2001 Bailal, Gurang, Gooreng Gooreng, Taribelang Bunda Claim (QC2001/029) Sheet 201 of 210

Compilation : Land Tenure Information obtained from the Digital Cadastral Data Base (July 2014), Department of Natural Resources & Mines, Brisbane.
The Land Registry in the Department of Natural Resources & Mines should be consulted for verification of tenures.

Feature names shown on this map have been obtained from available information. It is possible that errors and omissions may exist. While every care is taken to ensure the accuracy of this data, the Department of Natural Resources & Mines, and/or contributors to this publication, makes no representations or warranties about its accuracy, reliability, completeness or suitability for any particular purpose and disclaims all responsibility and all liability (including without limitation, liability in negligence) for all injuries, expenses, losses, damages (including indirect or consequential damage) and costs which might be incurred as a result of the data being inaccurate or incomplete in any way or for any reason.

Copyright protects this publication. Except for purposes permitted by the Copyright Act 1968, reproduction by any means (photocopying, electronic, mechanical, recording or otherwise) is prohibited without the prior written permission of the Department of Natural Resources & Mines.

All enquiries: The Manager, Client Mapping Services, Department of Natural Resources and Mines, GPO Box 2454, Brisbane, QLD 4001



SHEET KEY



Document Path: \atsilhp\NT\Claims\CLAIMMAP\Qe01_29\Port Curtis Coral Coast\PCCC_TR_ILUA_2017\MXD\20170911\Schedule_1\QCOI_29_PCCC_A3P_TR_ILUA_2017_Schedule_1_Mapbook.mxd

LEGEND

- Schedule 1 - Agreement Area
- External boundary
- DCDB
- Local Government Area boundaries

NATIVE TITLE TENURE RESOLUTION MAP
QUD6026/2001 Bailal, Gurang, Gooreng Gooreng, Taribelang Bunda Claim (QC2001/029) Sheet 202 of 210

Compilation : Land Tenure Information obtained from the Digital Cadastral Data Base (July 2014), Department of Natural Resources & Mines, Brisbane. The Land Registry in the Department of Natural Resources & Mines should be consulted for verification of tenures.

Feature names shown on this map have been obtained from available information. It is possible that errors and omissions may exist. While every care is taken to ensure the accuracy of this data, the Department of Natural Resources & Mines, and/or contributors to this publication, makes no representations or warranties about its accuracy, reliability, completeness or suitability for any particular purpose and disclaims all responsibility and all liability (including without limitation, liability in negligence) for all injuries, expenses, losses, damages (including indirect or consequential damage) and costs which might be incurred as a result of the data being inaccurate or incomplete in any way or for any reason.

Copyright protects this publication. Except for purposes permitted by the Copyright Act 1968, reproduction by any means (photocopying, electronic, mechanical, recording or otherwise) is prohibited without the prior written permission of the Department of Natural Resources & Mines.

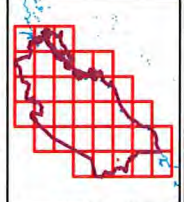
All enquiries: The Manager, Client Mapping Services, Department of Natural Resources and Mines, GPO Box 2454, Brisbane, QLD 4001

Produced by the Department of Natural Resources and Mines,
 © The State Of Queensland (Department of Natural Resources and Mines) October 2017.

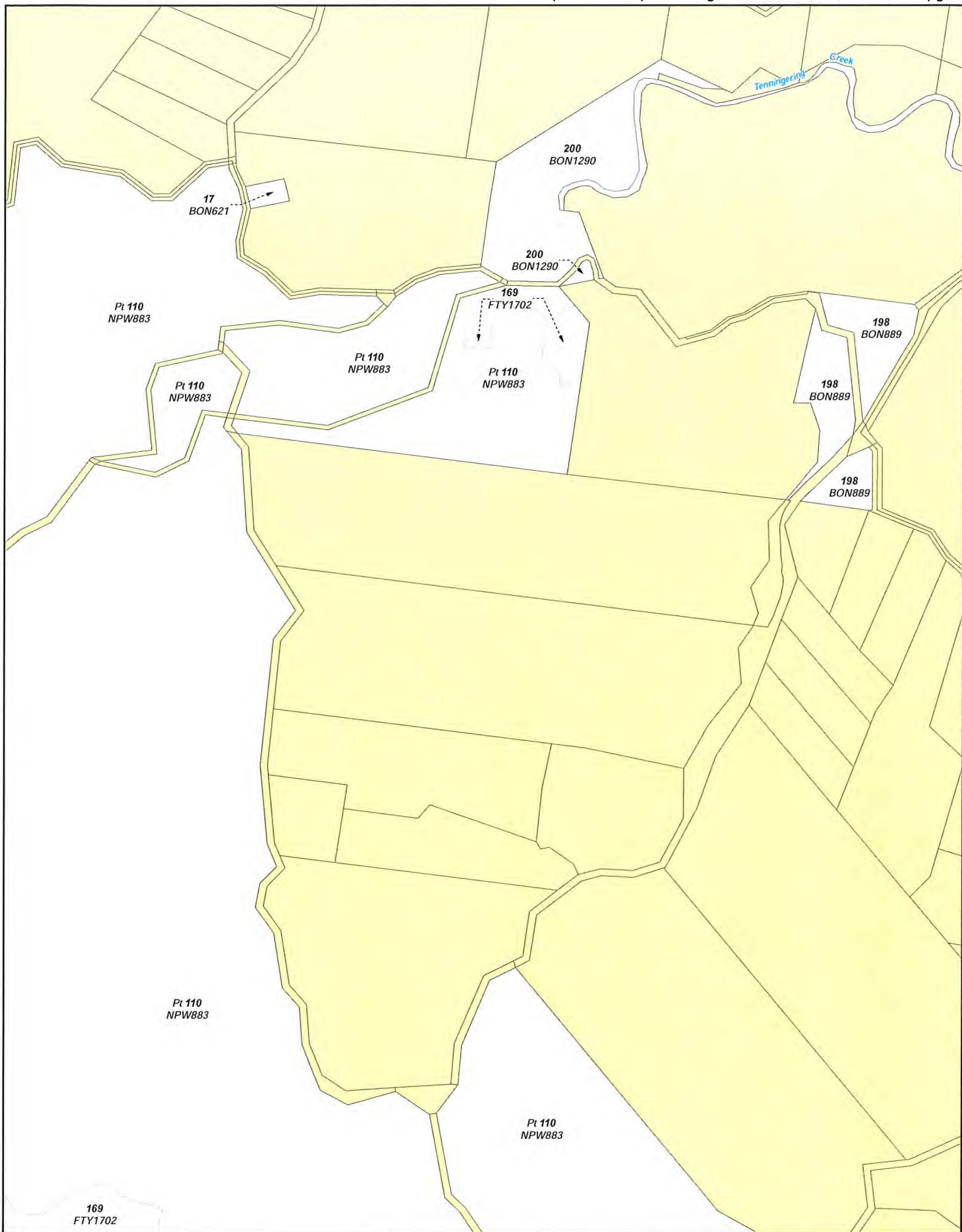
1:7,000

0 0.055 0.11 0.165 0.22
Kilometres




Map Projection: GCS GDA 1994



SHEET KEY


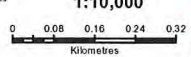
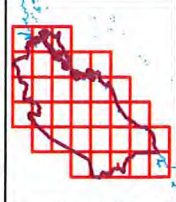


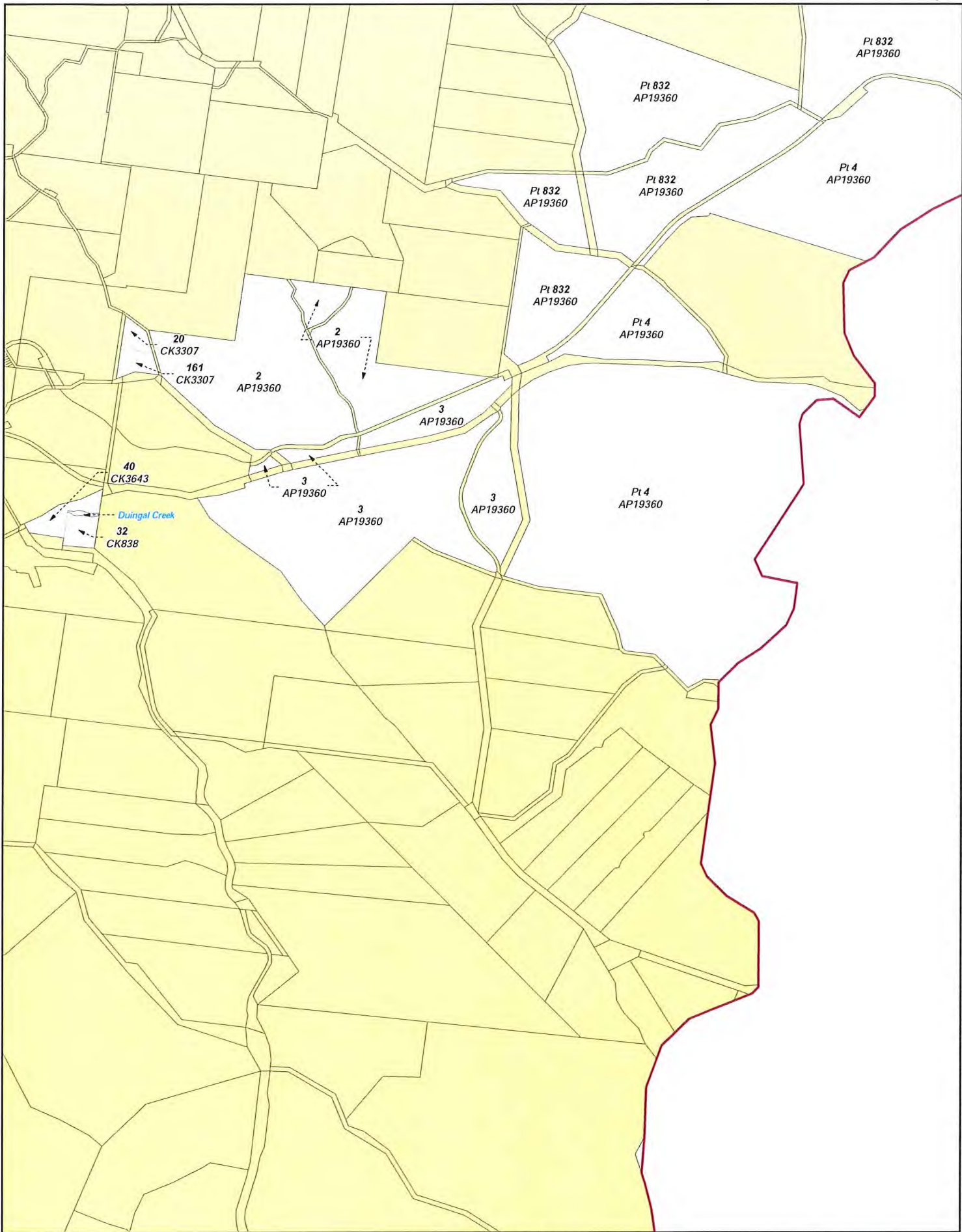
Document Path: \\atsd\p\NT\Claims\CLAIMMAP\Qe01_29\Port Curtis Coral Coast\PCCC_TR_ILUA_2017\MXD\20170911\Schedule_1\Mapbook.mxd

<p>LEGEND</p> <ul style="list-style-type: none"> Schedule 1 - Agreement Area External boundary DCDB Local Government Area boundaries 	<p>NATIVE TITLE TENURE RESOLUTION MAP</p> <p>QUD6026/2001 Bailai, Gurang, Gooreng Gooreng, Taribelang Bunda Claim (QC2001/029) Sheet 203 of 210</p> <p><small>Compilation: Land Tenure Information obtained from the Digital Cadastral Data Base (July 2014), Department of Natural Resources & Mines, Brisbane. The Land Registry in the Department of Natural Resources & Mines should be consulted for verification of tenures.</small></p> <p><small>Feature names shown on this map have been obtained from available information. It is possible that errors and omissions may exist. While every care is taken to ensure the accuracy of this data, the Department of Natural Resources & Mines, and/or contributors to this publication, makes no representations or warranties about its accuracy, reliability, completeness or suitability for any particular purpose and disclaims all responsibility and all liability (including without limitation, liability in negligence) for all injuries, expenses, losses, damages (including indirect or consequential damage) and costs which might be incurred as a result of the data being inaccurate or incomplete in any way or for any reason.</small></p> <p><small>Copyright protects this publication. Except for purposes permitted by the Copyright Act 1968, reproduction by any means (photocopying, electronic, mechanical, recording or otherwise) is prohibited without the prior written permission of the Department of Natural Resources & Mines.</small></p> <p><small>All enquiries: The Manager, Client Mapping Services, Department of Natural Resources and Mines, GPO Box 2454, Brisbane, QLD 4001</small></p> <p><small>Produced by the Department of Natural Resources and Mines, © The State Of Queensland (Department of Natural Resources and Mines) October 2017.</small></p>	 <p>1:15,000</p>  <p>Kilometres</p> <p>Map Projection: GCS GDA 1994</p>	 <p>SHEET KEY</p>
--	--	--	---



Document Path: \\atsilip\NT\Claims\CLAIMMAP\Qe01_29\Port Curtis Coral Coast\PCCC_TR_ILUA_2017\MXD\20170911\Schedule_1\VOG01_29_PCCC_A3P_TR_ILUA_2017_Schedule_1_Mapbook.mxd

<p>LEGEND</p> <ul style="list-style-type: none"> Schedule 1 - Agreement Area External boundary DCDB Local Government Area boundaries 	<p>NATIVE TITLE TENURE RESOLUTION MAP</p> <p>QUD6026/2001 Bailai, Gurang, Gooreng Gooreng, Taribelang Bunda Claim (QC2001/029) Sheet 204 of 210</p> <p><small>Compilation : Land Tenure Information obtained from the Digital Cadastral Data Base (July 2014), Department of Natural Resources & Mines, Brisbane. The Land Registry in the Department of Natural Resources & Mines should be consulted for verification of tenures.</small></p> <p><small>Feature names shown on this map have been obtained from available information. It is possible that errors and omissions may exist. While every care is taken to ensure the accuracy of this data, the Department of Natural Resources & Mines, and/or contributors to this publication, makes no representations or warranties about its accuracy, reliability, completeness or suitability for any particular purpose and disclaims all responsibility and all liability (including without limitation, liability in negligence) for all injuries, expenses, losses, damages (including indirect or consequential damage) and costs which might be incurred as a result of the data being inaccurate or incomplete in any way or for any reason.</small></p> <p><small>Copyright protects this publication. Except for purposes permitted by the Copyright Act 1968, reproduction by any means (photocopying, electronic, mechanical, recording or otherwise) is prohibited without the prior written permission of the Department of Natural Resources & Mines.</small></p> <p><small>All enquiries: The Manager, Client Mapping Services, Department of Natural Resources and Mines, GPO Box 2454, Brisbane, QLD 4001</small></p> <p><small>Produced by the Department of Natural Resources and Mines, © The State Of Queensland (Department of Natural Resources and Mines) October 2017.</small></p>	 <p>1:10,000</p>  <p>Kilometres</p>  <p>SHEET KEY</p>
--	---	--



NATIVE TITLE TENURE RESOLUTION MAP

- LEGEND**
- Schedule 1 - Agreement Area
 - External boundary
 - DCDB
 - Local Government Area boundaries

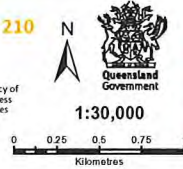
QUD6026/2001 Bailai, Gurang, Gooreng Gooreng, Taribelang Bunda Claim (QC2001/029) Sheet 205 of 210

Compilation : Land Tenure Information obtained from the Digital Cadastral Data Base (July 2014), Department of Natural Resources & Mines, Brisbane. The Land Registry in the Department of Natural Resources & Mines should be consulted for verification of tenures.

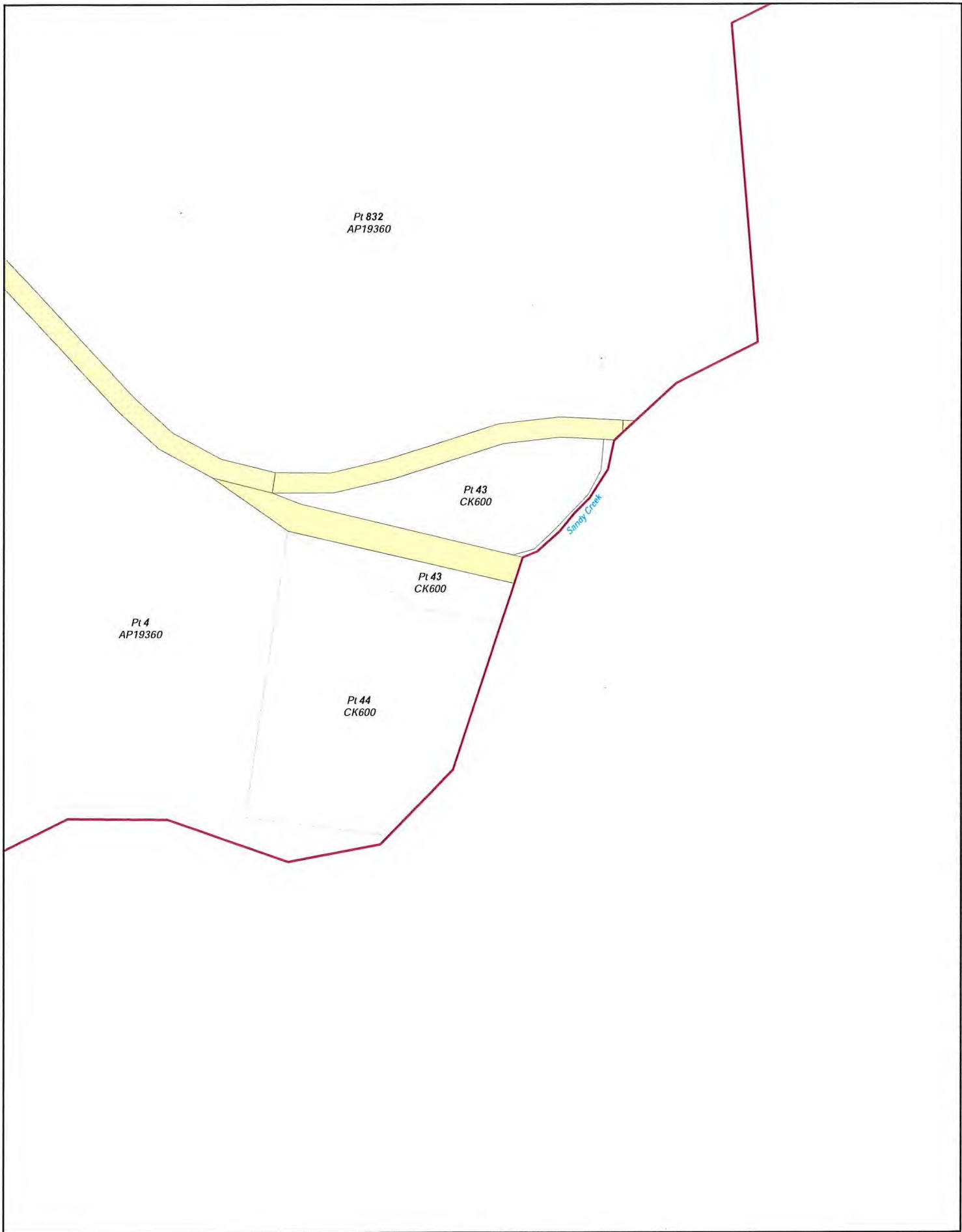
Feature names shown on this map have been obtained from available information. It is possible that errors and omissions may exist. While every care is taken to ensure the accuracy of this data, the Department of Natural Resources & Mines, and/or contributors to this publication, makes no representations or warranties about its accuracy, reliability, completeness or suitability for any particular purpose and disclaims all responsibility and all liability (including without limitation, liability in negligence) for all injuries, expenses, losses, damages (including indirect or consequential damage) and costs which might be incurred as a result of the data being inaccurate or incomplete in any way or for any reason.

Copyright protects this publication. Except for purposes permitted by the Copyright Act 1968, reproduction by any means (photocopying, electronic, mechanical, recording or otherwise) is prohibited without the prior written permission of the Department of Natural Resources & Mines.

All enquiries: The Manager, Client Mapping Services, Department of Natural Resources and Mines, GPO Box 2454, Brisbane, QLD 4001



Document Path: \\atsf\p\NT\Claims\CLAIMMAP\Qe01_29\Port Curtis Coral Coast\PCCC_TR_ILUA_2017\MXD\20170911\Schedule_1\VOG01_29_PCCC_A3P_TR_ILUA_2017_Schedule_1_Mapbook.mxd



NATIVE TITLE TENURE RESOLUTION MAP

QUD6026/2001 Bailai, Gurang, Gooreng Gooreng, Taribelang Bunda Claim (QC2001/029) Sheet 206 of 210

- LEGEND**
- Schedule 1 - Agreement Area
 - External boundary
 - DCDB
 - Local Government Area boundaries


Compilation: Land Tenure Information obtained from the Digital Cadastral Data Base (July 2014), Department of Natural Resources & Mines, Brisbane. The Land Registry in the Department of Natural Resources & Mines should be consulted for verification of tenures.

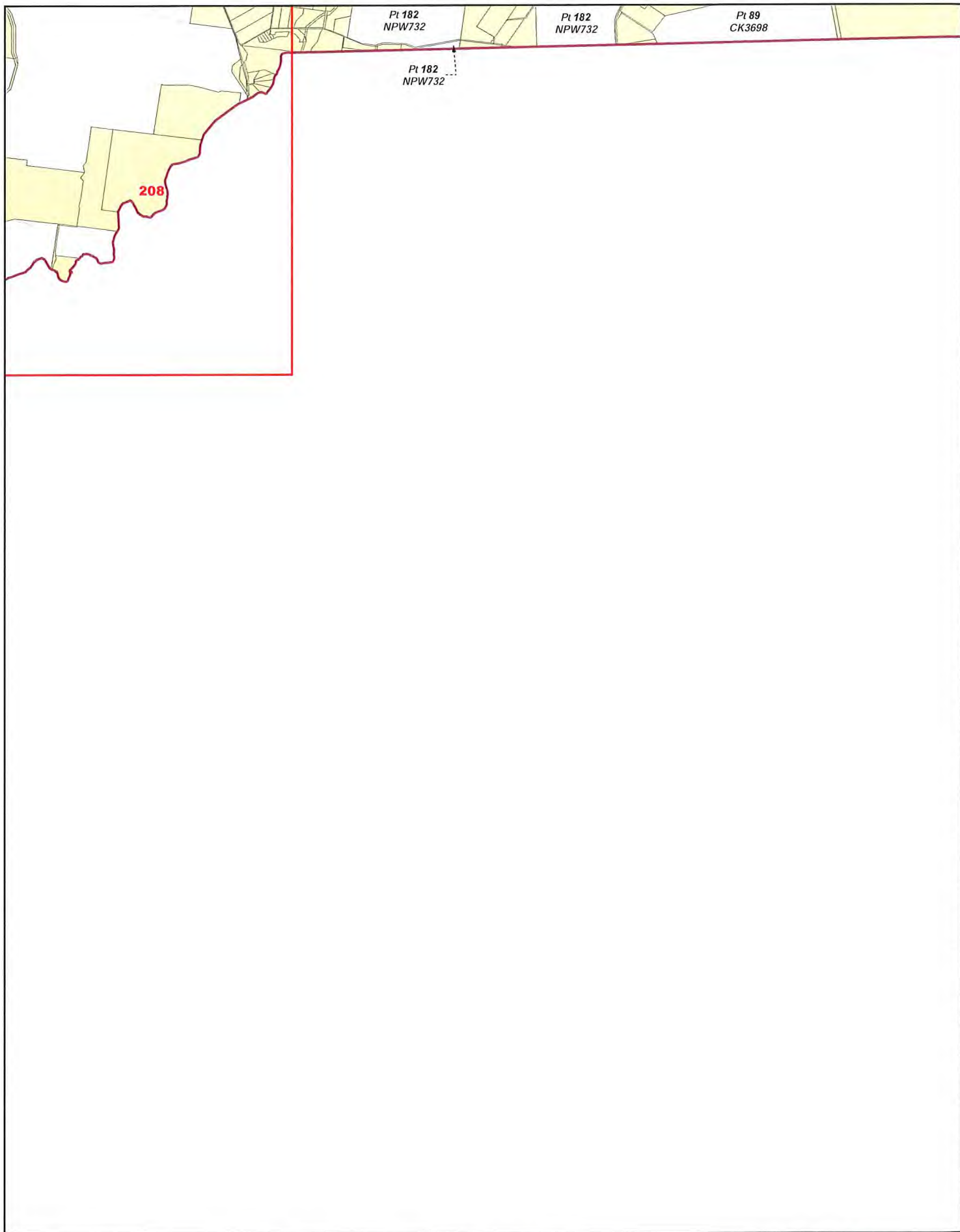
Feature names shown on this map have been obtained from available information. It is possible that errors and omissions may exist. While every care is taken to ensure the accuracy of this data, the Department of Natural Resources & Mines, and/or contributors to this publication, makes no representations or warranties about its accuracy, reliability, completeness or suitability for any particular purpose and disclaims all responsibility and all liability (including without limitation, liability in negligence) for all injuries, expenses, losses, damages (including indirect or consequential damage) and costs which might be incurred as a result of the data being inaccurate or incomplete in any way or for any reason.

Copyright protects this publication. Except for purposes permitted by the Copyright Act 1968, reproduction by any means (photocopying, electronic, mechanical, recording or otherwise) is prohibited without the prior written permission of the Department of Natural Resources & Mines.

All enquiries: The Manager, Client Mapping Services, Department of Natural Resources and Mines, GPO Box 2454, Brisbane, QLD 4001

Produced by the Department of Natural Resources and Mines,
© The State Of Queensland (Department of Natural Resources and Mines) October 2017.





NATIVE TITLE TENURE RESOLUTION MAP

LEGEND

- Schedule 1 - Agreement Area
- External boundary
- DCDB
- Local Government Area boundaries

QUD6026/2001 Ballal, Gurang, Gooreng Gooreng, Taribelang Bunda Claim (QC2001/029) Sheet 207 of 210

Compilation: Land Tenure Information obtained from the Digital Cadastral Data Base (July 2014), Department of Natural Resources & Mines, Brisbane.
The Land Registry in the Department of Natural Resources & Mines should be consulted for verification of tenures.

Feature names shown on this map have been obtained from available information. It is possible that errors and omissions may exist. While every care is taken to ensure the accuracy of this data, the Department of Natural Resources & Mines, and/or contributors to this publication, makes no representations or warranties about its accuracy, reliability, completeness or suitability for any particular purpose and disclaims all responsibility and all liability (including without limitation, liability in negligence) for all injuries, expenses, losses, damages (including indirect or consequential damage) and costs which might be incurred as a result of the data being inaccurate or incomplete in any way or for any reason.

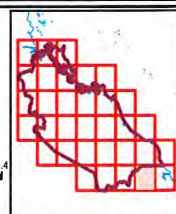
Copyright protects this publication. Except for purposes permitted by the Copyright Act 1968, reproduction by any means (photocopying, electronic, mechanical, recording or otherwise) is prohibited without the prior written permission of the Department of Natural Resources & Mines.

All enquiries: The Manager, Client Mapping Services, Department of Natural Resources and Mines, GPO Box 2454, Brisbane, QLD 4001

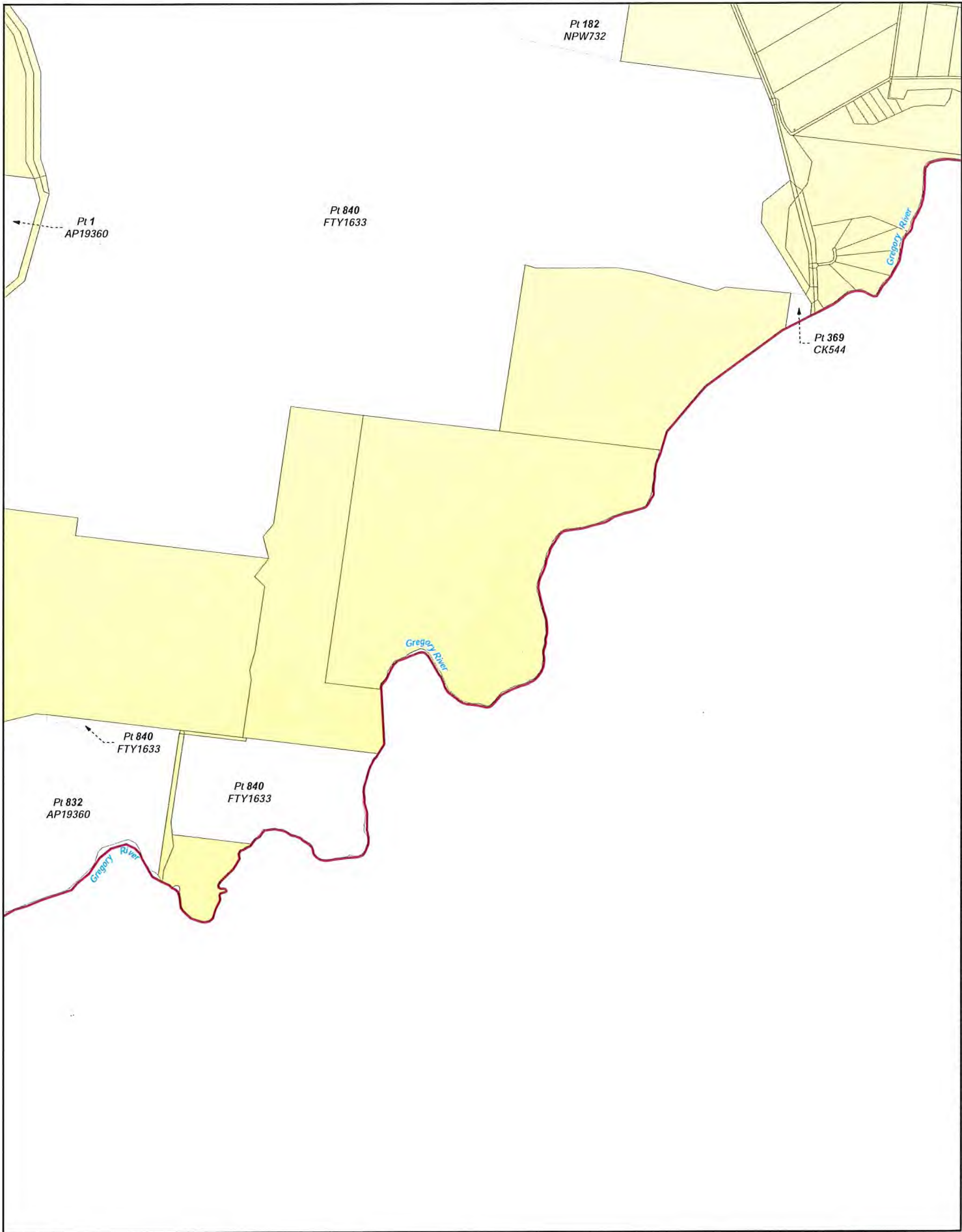
Produced by the Department of Natural Resources and Mines,
© The State Of Queensland (Department of Natural Resources and Mines) October 2017.



Map Projection: GCS GDA 1994



Document Path: \\atshp\NT\Claims\CLAIMMAP\Qe01_29\Port Curtis Coral Coast\PCCC_TR_ILUA_2017\MXD\20170911\Schedule_1\QCOI_29_PCCC_A3P_TR_ILUA_2017_Schedule_1_Mapbook.mxd



Document Path: \at\slip\NT Claims\CLAIMMAP\Qe01_29\Port Curtis Coral Const\PCCC_TR_ILUA_2017\MXD20170911\Schedule_1\QCO1_29_PCCC_A3P_TR_ILUA_2017_Schedule_1_Mapbook.mxd

NATIVE TITLE TENURE RESOLUTION MAP

QUD6026/2001 Bailal, Gurang, Gooreng Gooreng, Taribelang Bunda Claim (QC2001/029) Sheet 208 of 210

LEGEND

- Schedule 1 - Agreement Area
- External boundary
- DCDB
- Local Government Area boundaries

Compilation : Land tenure information obtained from the Digital Cadastral Data Base (July 2014), Department of Natural Resources & Mines, Brisbane. The Land Registry in the Department of Natural Resources & Mines should be consulted for verification of tenures.

Feature names shown on this map have been obtained from available information. It is possible that errors and omissions may exist. While every care is taken to ensure the accuracy of this data, the Department of Natural Resources & Mines, and/or contributors to this publication, makes no representations or warranties about its accuracy, reliability, completeness or suitability for any particular purpose and disclaims all responsibility and all liability (including without limitation, liability in negligence) for all injuries, expenses, losses, damages (including indirect or consequential damage) and costs which might be incurred as a result of the data being inaccurate or incomplete in any way or for any reason.

Copyright protects this publication. Except for purposes permitted by the Copyright Act 1968, reproduction by any means (photocopying, electronic, mechanical, recording or otherwise) is prohibited without the prior written permission of the Department of Natural Resources & Mines.

All enquiries: The Manager, Client Mapping Services, Department of Natural Resources and Mines, GPO Box 2454, Brisbane, QLD 4001.

Produced by the Department of Natural Resources and Mines,
© The State Of Queensland (Department of Natural Resources and Mines) October 2017.

1:30,000

0 0.25 0.5 0.75 1
Kilometres

Map Projection: GCS GDA 1994

SHEET KEY

Theodolite Creek

210

LEGEND

- Schedule 1 - Agreement Area
- External boundary
- DCDB
- Local Government Area boundaries

QUD6026/2001 Bailai, Gurang, Gooreng Gooreng, Taribelang Bunda Claim (QC2001/029) Sheet 209 of 210

Compilation - Land Tenure Information obtained from the Digital Cadastral Data Base (July 2014), Department of Natural Resources & Mines, Brisbane.
The Land Registry in the Department of Natural Resources & Mines should be consulted for verification of tenures.

Feature names shown on this map have been obtained from available information. It is possible that errors and omissions may exist. While every care is taken to ensure the accuracy of this data, the Department of Natural Resources & Mines, and/or contributors to this publication, makes no representations or warranties about its accuracy, reliability, completeness or suitability for any particular purpose and disclaims all responsibility and all liability (including without limitation, liability in negligence) for all injuries, expenses, losses, damages (including indirect or consequential damage) and costs which might be incurred as a result of the data being inaccurate or incomplete in any way or for any reason.

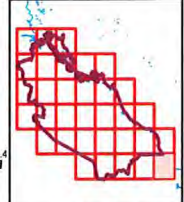
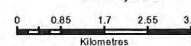
Copyright protects this publication. Except for purposes permitted by the Copyright Act 1968, reproduction by any means (photocopying, electronic, mechanical, recording or otherwise) is prohibited without the prior written permission of the Department of Natural Resources & Mines.

All enquiries: The Manager, Client Mapping Services, Department of Natural Resources and Mines, GPO Box 2454, Brisbane, QLD 4001

Produced by the Department of Natural Resources and Mines,
© The State Of Queensland (Department of Natural Resources and Mines) October 2017.

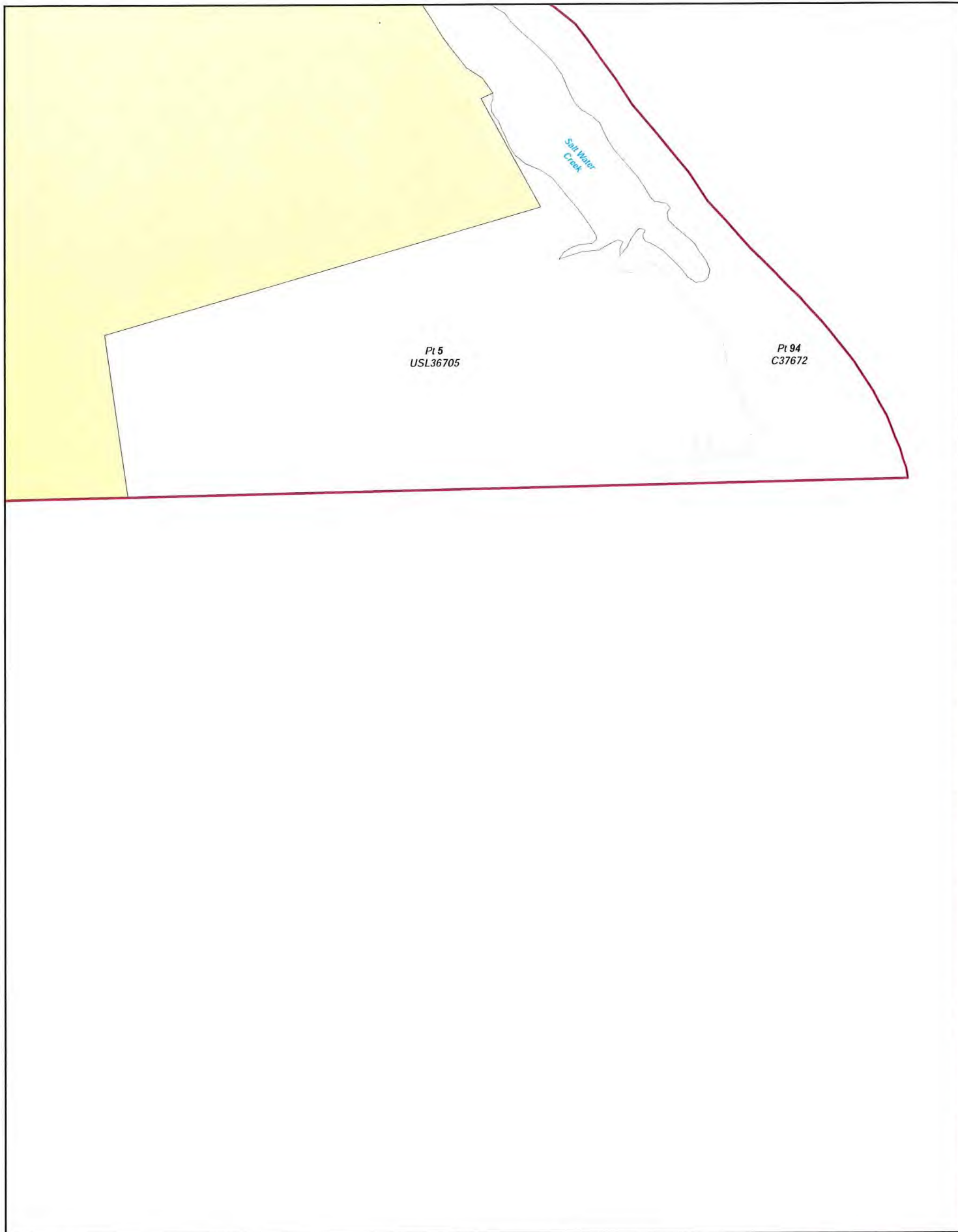


1:100,000



SHEET KEY

Document Path: \ats\hlp\NT\Claims\CLAIMMAP\Qc01_29\Port Curtis Coral Coast\PCCC_TR_ILUA_2017\MXD\20170911\Schedule_1\Qc01_29_PCCC_A3P_TR_ILUA_2017_Schedule_1_Mapbook.mxd



NATIVE TITLE TENURE RESOLUTION MAP

LEGEND

- Schedule 1 - Agreement Area
- External boundary
- DCDB
- Local Government Area boundaries

QUD6026/2001 Ballai, Gurang, Gooreng Gooreng, Taribelang Bunda Claim (QC2001/029) Sheet 210 of 210

Compilation : Land Tenure Information obtained from the Digital Cadastral Data Base (July 2014), Department of Natural Resources & Mines, Brisbane.
The Land Registry in the Department of Natural Resources & Mines should be consulted for verification of tenures.

Feature names shown on this map have been obtained from available information. It is possible that errors and omissions may exist. While every care is taken to ensure the accuracy of this data, the Department of Natural Resources & Mines, and/or contributors to this publication, makes no representations or warranties about its accuracy, reliability, completeness or suitability for any particular purpose and disclaims all responsibility and all liability (including without limitation, liability in negligence) for all injuries, expenses, losses, damages (including indirect or consequential damage) and costs which might be incurred as a result of the data being inaccurate or incomplete in any way or for any reason.


Copyright protects this publication. Except for purposes permitted by the Copyright Act 1968, reproduction by any means (photocopying, electronic, mechanical, recording or otherwise) is prohibited without the prior written permission of the Department of Natural Resources & Mines.

All enquiries: The Manager, Client Mapping Services, Department of Natural Resources and Mines, GPO Box 2454, Brisbane, QLD 4001

Produced by the Department of Natural Resources and Mines
© The State Of Queensland (Department of Natural Resources and Mines) October 2017.



1:5,000



Map Projection: GCS GDA 1994



SHEET KEY